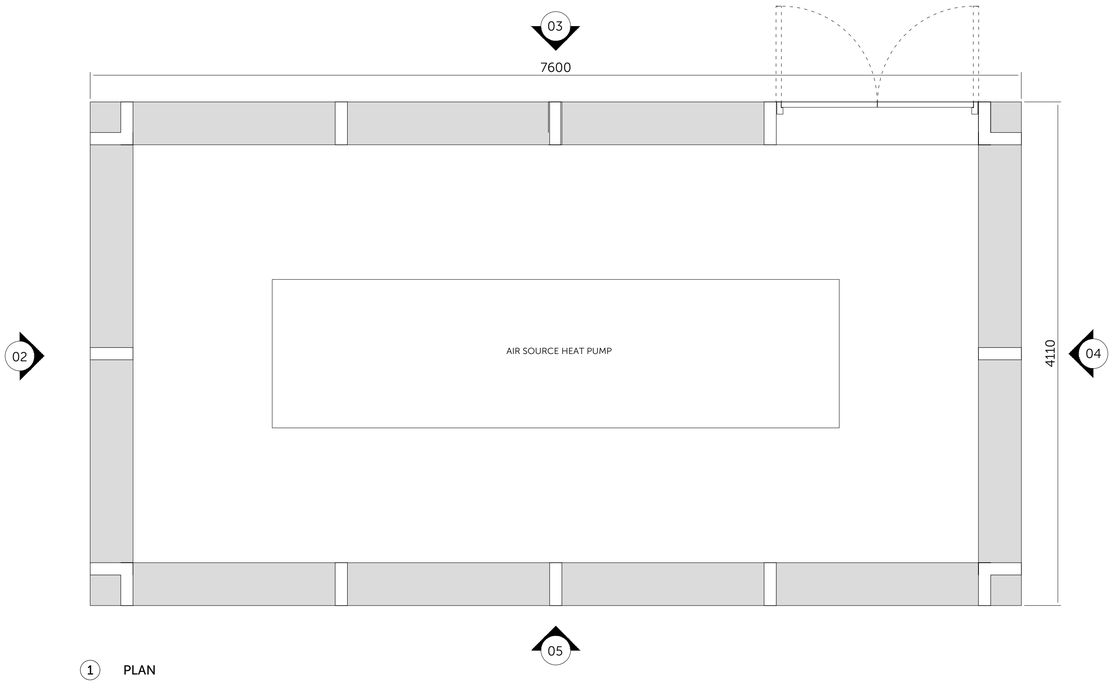

1 PLAN

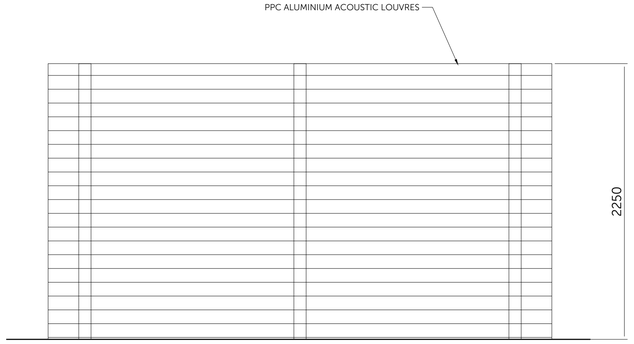

2 SOUTH ELEVATION



3 WEST ELEVATION



4 NORTH ELEVATION



5 EAST ELEVATION

Location Plan 1:1250

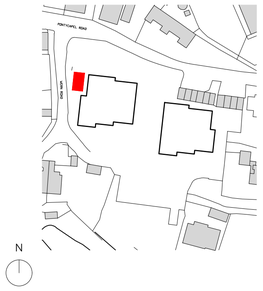

Disclaimer

1. Do not scale. Use figured dimensions only. When a scale bar is provided it is for use by the local planning authority solely for the purposes of the planning application to which it relates.
2. Report all drawing errors, omissions and discrepancies to the Architect.
3. All dimensions are to be checked on site by the contractor and such dimensions shall be the contractor's responsibility.
4. This drawing must only be used for the purpose for which it is supplied and its contents must not be reproduced for any purpose without written permission.
5. No areas indicated, or areas calculated from this drawing should be used for valuation purposes or as the basis for development contracts.

© All copyrights Coffey Architects.

Revision

REV	DATE	DESCRIPTION
P03	25/03/2024	PAC

COFFEY / ARCHITECTS
104-110 Goswell Road, London, EC1V 7DH / +44 (0)20 7549 2141
www.coffeyarchitects.com

Project Name: CEFN ISAF
Project No: 1187
Drawing Name: PROPOSED ASHP ENCLOSURE
Status: PLANNING
Drawn: TL
Checked: LM
Scale: 1:25
Sheet: A1
Code: CEF-CoA-
Origin
Vol. Lvl. Typ. Rl. Identifier: 00-00-DP-A-(04)115
Revision: P03