

SWITCH, Neath Port Talbot Harbourside Transport Statement

*For Morgan Sindall Construction and
Infrastructure Ltd*

Date 15 March 2024

Doc ref 26279-HYD-XX-XX-RP-TP-4001

Document control sheet

Issued by	Hydrock Consultants Limited Merchants House North Wapping Road Bristol BS1 4RW United Kingdom	T +44 (0)117 9459225 E bristolcentral@hydrock.com hydrock.com
Client	Morgan Sindall Construction and Infrastructure Ltd	
Project name	SWITCH, Neath Port Talbot Harbourside	
Title	Transport Statement	
Doc ref	26279-HYD-XX-XX-RP-TP-4001	
Project number	26279	
Status	S4	
Date	15/03/2024	

Document production record		
Issue number	P02	Name
Prepared by		Alice Reid MA (Hons)
Checked by		Luke Hutcheson BSc (Hons) MSc MCIHT
Approved by		Luke Hutcheson BSc (Hons) MSc MCIHT

Document revision record			
Issue number	Status	Date	Revision details
P01	S3	27/07/2023	For review and comment
P02	S4	15/03/2024	For stage approval

Hydrock Consultants Limited has prepared this report in accordance with the instructions of the above named client for their sole and specific use. Any third parties who may use the information contained herein do so at their own risk.

Contents

1.	Introduction	1
1.1	Overview	1
1.2	Scope of Transport Statement	1
2.	Existing Conditions	2
2.1	Site location and description	2
2.2	Local highway network	3
2.3	Strategic Road Network (SRN)	3
2.4	Highway safety	3
2.5	Background planning context	4
3.	Site Accessibility	6
3.2	Existing local amenities	6
3.3	Pedestrian connectivity and accessibility	7
3.4	Cycle connectivity and accessibility	7
3.5	Accessibility by public transport	8
3.6	Accessibility summary	10
4.	Development Proposals	11
4.1	Overview and layout	11
4.2	Vehicle access	11
4.3	Pedestrian access	12
4.4	Servicing access	12
4.5	Parking	12
5.	Trip Generation	14
5.1	Introduction	14
5.2	Existing Traffic Generation	14
5.3	Proposed B1 Trip Generation	14
5.4	Parking Accumulation	14
5.5	Vehicle distribution and assignment	16
6.	Summary and Conclusions	18
6.1	Summary	18
6.2	Conclusions	18

Tables

Table 3.1: Local amenities and facilities	7
Table 3.2: Port Talbot bus station timetable	9
Table 3.3: Port Talbot Rail services	10

Table 4.1: Use class B1 Zones 4-6 parking standards	12
Table 4.2: B1 use cycle parking provision	13
Table 5.1: Proposed B1 trip rates and trip generation (3,688.1 sqm)	14
Table 5.2: B1 office car parking accumulation.....	15
Table 5.3: Site Access Trip Distribution Percentages.....	17

Figures

Figure 2.1: Location of the site in its local context	2
Figure 2.2: Personal injury accident data study area.....	4
Figure 2.3: P2020/O294 road layout.....	5
Figure 3.1: Neath Port Talbot Cycling Map.....	8
Figure 4.1: Site layout plan.....	11
Figure 5.1: Neath Port Talbot 019 Super Output Area (Source: Nomis)	16

Appendices

Appendix A	Road Safety Data
Appendix B	Neath Port Talbot Cycling Map
Appendix C	Bus Timetables
Appendix D	Site Masterplan
Appendix E	Swept Path Analysis
Appendix F	Proposed Trip Generation

1. Introduction

1.1 Overview

- 1.1.1 Hydrock Consultants Ltd has prepared this Transport Statement (TS) on behalf of Morgan Sindall Construction and Infrastructure Ltd in order to support a planning application for the proposed mixed-use development at Harbourside, Neath and Port Talbot.
- 1.1.2 The proposed development is a mixed-use employment facility that will comprise office space, laboratories, research and production area storage. The new facility will be known as the South Wales Industrial Transition from Carbon Hub (SWITCH) with Swansea University as the key stakeholder.
- 1.1.3 The development site is on land allocated for strategic regeneration under Policy SRA 2 of the Neath Port Talbot County Borough Council Local Development Plan (LDP) (2011-2026), with 7ha of land allocated for employment development.
- 1.1.4 A Travel Plan (TP) has been prepared in support of the development of the site. The TP identifies measures and initiatives to encourage travel to and from the site by sustainable modes of travel, and is submitted as a separate document. The TP is submitted as a separate document (ref: 26279-HYD-XX-XX-RP-TP-6001.)

1.2 Scope of Transport Statement

- 1.2.1 This TS sets out the proposed development, access arrangements, the implementation programme, and considers the transport impacts of the proposed development. It demonstrates that the proposed development is acceptable in terms of transportation, highway safety and access matters.
- 1.2.2 As a broad overview the TS is structured in the following manner:
- » Description of the location of the site as well as a review of the existing conditions of the surrounding local highway network and highway safety.
 - » Site accessibility by all modes
 - » Road safety analysis within the vicinity
 - » Development proposals, including GFA, potential number of staff and a description of access by all modes
 - » Summarise proposed parking (car and cycle) and justifying provision in accordance with standards and potential demand
 - » Details of servicing arrangements and access for emergency vehicles in including undertaking swept path analysis of the site layout for appropriate vehicles
 - » Forecast vehicle trip generation associated with proposals using applicable TRICS sites
 - » Summary and conclusions.

2. Existing Conditions

2.1 Site location and description

2.1.1 The development site lies in the Harbourside area of Port Talbot which is a brownfield site formally used for industry. North of the site is the Port Talbot Parkway Station located 200m away and the town centre, 400m from the site. TATA Steel Works is 1.4km to the east and the Port Talbot Docks is 150m to the south. The site is located between Harbour Way (A4241) to the south and west, Oakwood Road to the east and Cramic Way to the north.

2.1.2 The dockyard was historically part of the Port Talbot Steel Works and later a Chemical Works with all the buildings being demolished between 1997 and 2007. The construction of an access road into the site and remediation works to facilitate the regeneration of the land have been undertaken under planning application reference P2020/O294.

2.1.3 The location of the site in its local context is shown in Figure 2.1.

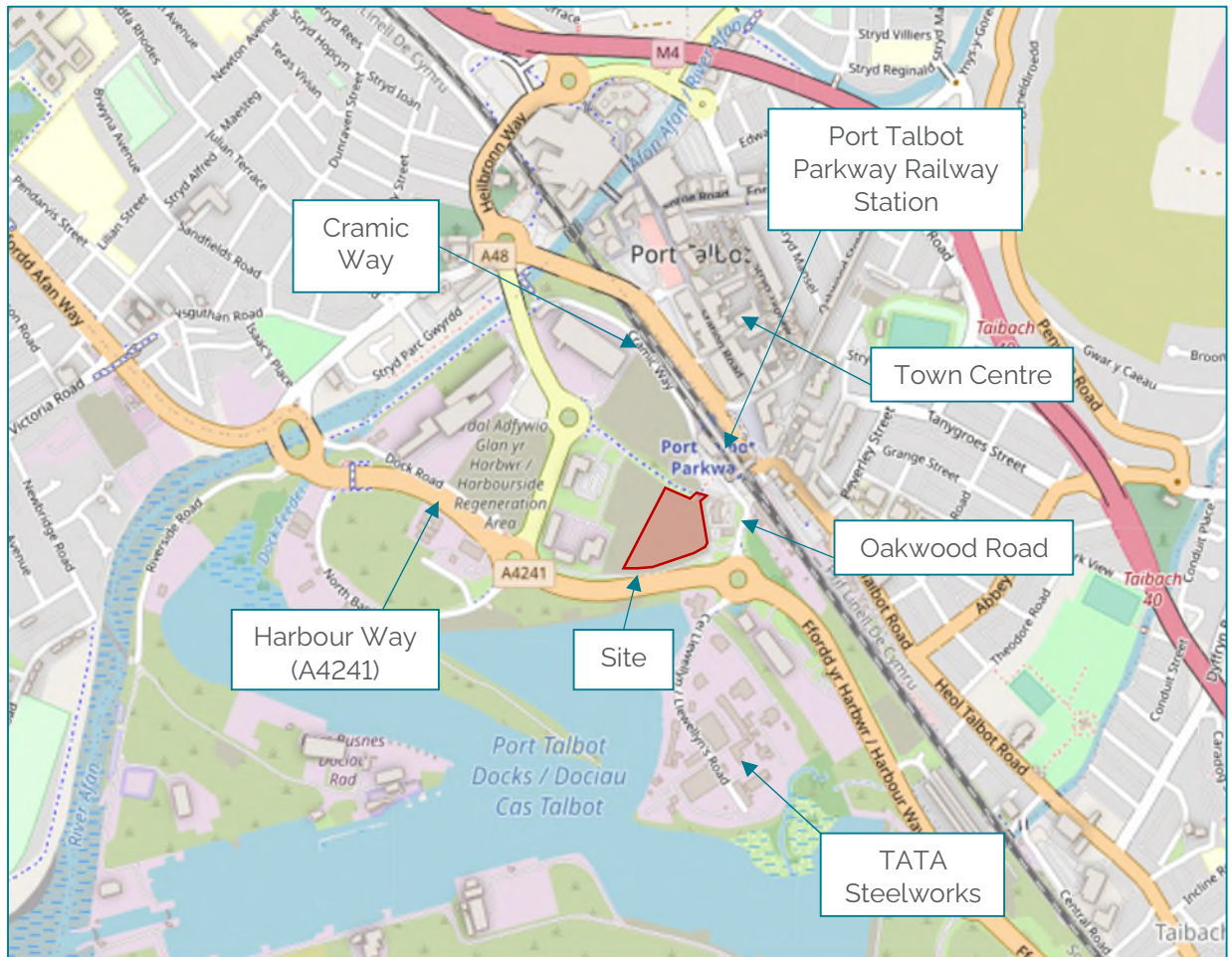


Figure 2.1: Location of the site in its local context

2.2 Local highway network

Overview

2.2.1 Access to the site is served by the local road network with local connection to the Strategic Road Network (SRN). Below is a brief summary of the highway network within the immediate vicinity of the site.

Harbour Way A4241

2.2.2 Harbour Way is a dual carriageway road that lies directly south and west of the site. Harbour Way is subject to a 40mph speed limit within the vicinity of the site. Directly south of the site Harbour Way has a footway, measuring 3.2m in width adjacent to the north of the carriageway. Harbour Way meets the North Bank Road roundabout and continues north along the western boundary of the site.

Oakwood Road

2.2.3 Oakwood Road is a single carriageway road that connects Harbour Way to Cramic Way and Port Talbot Parkway Railway Station. Oakwood Road also provides access to the development site via a recently built priority junction arrangement. The road is subject to a 40mph speed limit with footways and street lighting provided on both sides of the carriageway.

Cramic Way

2.2.4 Cramic Way is a single carriageway road which is subject to a 40mph speed limit and it leads from Oakwood Road to Port Talbot Parkway Railway Station and industrial units. Street lighting and 2.0m footways are provided adjacent to both sides of the carriageway.

2.3 Strategic Road Network (SRN)

M4

2.3.1 The M4 is some 1.5km to the north of the site which forms part of the SRN between Swansea and London.

2.4 Highway safety

2.4.1 The CrashMap PIA data website has been reviewed for the most recent 5-year period between 1st January 2018 to 31st December 2022. The study area includes Oakwood Road and Harbour way within the vicinity of the site as set out at Figure 2.2.

2.4.2 A review of the available PIA data indicates that there has been a total of three accidents recorded within the study area during the five-year period.

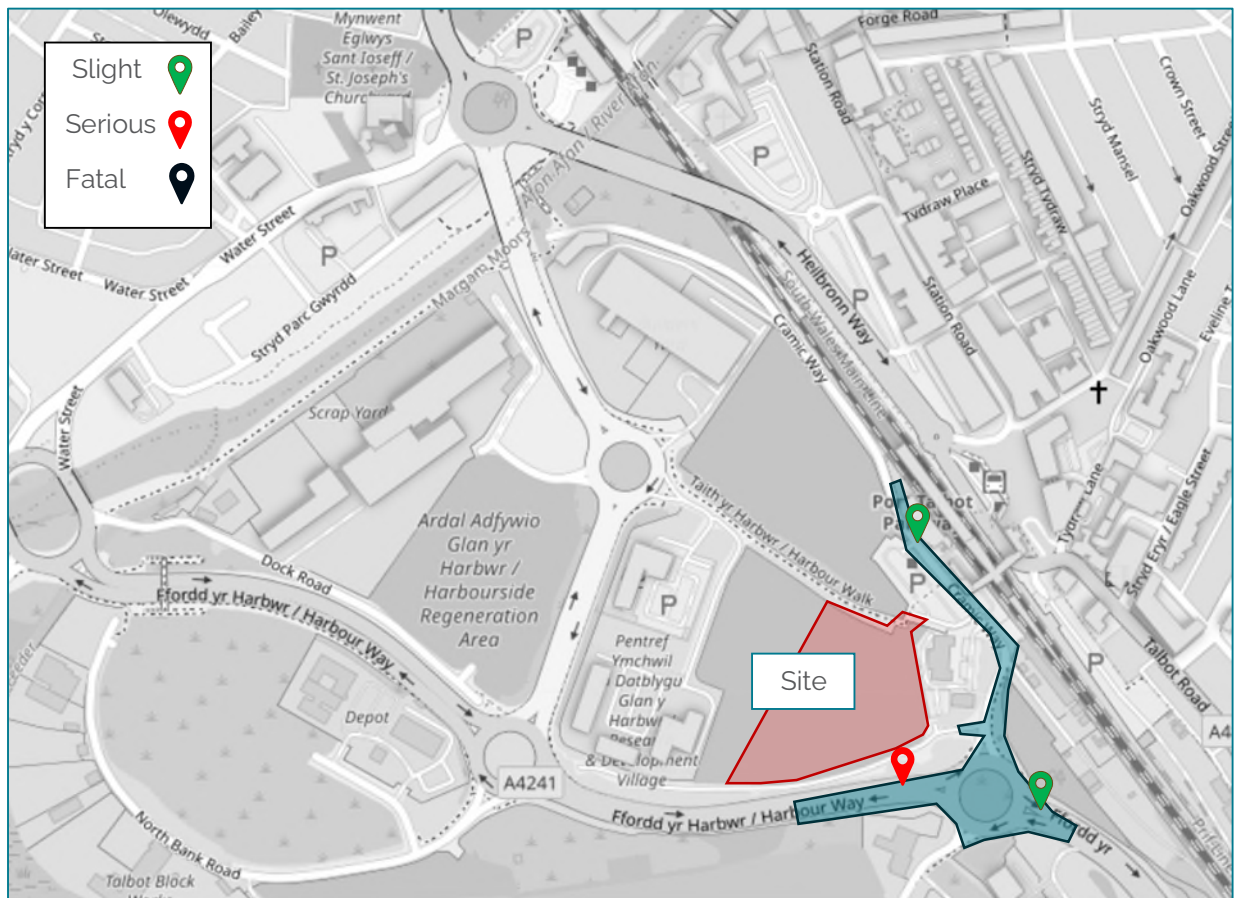


Figure 2.2: Personal injury accident data study area

2.4.3 The PIA data is reviewed to establish if the highway may be a casual factor in PIA events. It is unlikely that a single incident will lead to a conclusion that highway design resulted in the incident. Therefore, the review focuses on patterns and clusters of accidents.

2.4.4 One serious PIA and two slight accidents were recorded within the study area during the most recent five-year period. The PIAs recorded are summarised as follows:

- » **Serious:** Recorded on Harbour Way. Involved a vehicle proceeding normally along the carriageway colliding with a pedestrian (the causality) in the carriageway not at an official crossing.
- » **Slight:** Recorded on Harbour Way roundabout. Involved one motorcycle and one causality (the driver). The vehicle came off the road on the left-hand bend.
- » **Slight:** Recorded on Cramic Way. Involved two vehicles and two casualties. One vehicle moved off and the other vehicle was parked in the carriageway resulting in a collision.

2.4.5 The PIAs that have occurred do not indicate a specific pattern or issue with the geometry of the existing road layout and would not be exacerbated by the development proposals.

2.4.6 CrashMap outlines are provided at Appendix A.

2.5 Background planning context

2.5.1 An application (P2020/0294) was submitted for the regeneration of economic growth of Harbourside Port Talbot. The application was submitted in April 2020 by Neath Port Talbot County Borough Council and permission was granted on 15 April 2020.

- 2.5.2 The scheme involves the remediation of existing land to remove the contamination, the construction of a new road infrastructure, removal of voids, basements and foundations remaining on the site from the historic use and flood mitigation works.

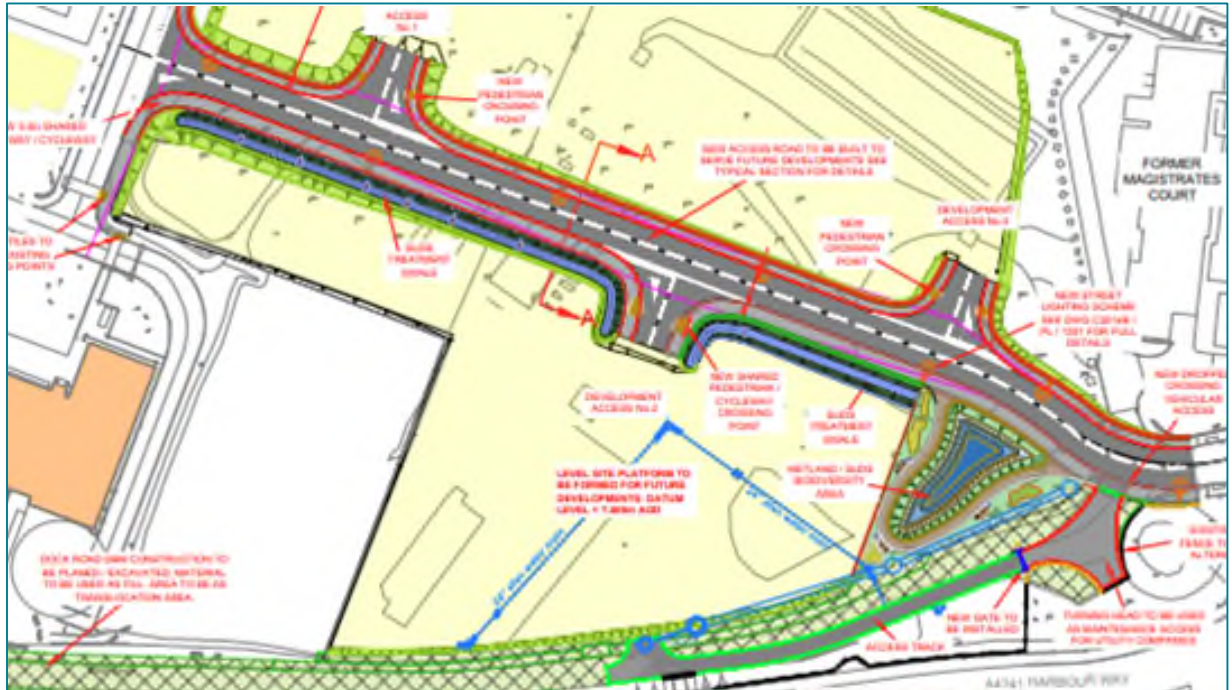


Figure 2.3: P2020/0294 road layout

- 2.5.3 The proposals were to deliver a road to connect Oakwood Road and Harbourside Road as shown in Figure 2.3. The road was built to serve the new business development sites which will result in the creation of additional employment opportunities for the surrounding community.
- 2.5.4 Supporting the application there was: Ground Investigation Report; Flood Consequences Assessment and Mitigation Report; Scalable plans showing the proposed works including highway alignment, drainage, lighting landscaping; and Ecological Assessment.
- 2.5.5 The proposals did not include any traffic generation assessment.
- 2.5.6 Following on from P2020/0294 there have been a number of additional applications discharging specific conditions of the P2020/0294 permission.

3. Site Accessibility

- 3.1.1 This chapter of the TS will set out the connectivity of the site to the surrounding area by sustainable modes of travel.
- #### 3.2 Existing local amenities
- 3.2.1 There are a number of publications which suggest guidance for appropriate walking and cycling distances to facilities. For reference, these have been summarised as follows.
- 3.2.2 Although now superseded by CD143, TA91/05 provides useful guidance on likely walking and cycling distances. Paragraph 2.3 of TA91/05 Provision for Non-Motorised Users states that 'Walking issued to access a wide variety of destinations including educational facilities, shops, and places of work, normally within a range of up to 2 miles' (3.2km). Paragraph 2.2 of TA91/05 states that 2 miles is 'a distance that could easily be walked by the majority of people' and (at paragraph 2.3) that 'Walking and rambling can also be undertaken as a leisure activity, often over longer distances'. In relation to shorter trips in particular, the CIHT publication Planning for Walking (section 2.1) states that across Britain about '80% of journeys shorter than 1 mile are made wholly on foot'.
- 3.2.3 With regard to cycling, TA91/05 goes on to state (in paragraph 2.11) that 'Cycling is used for accessing a variety of different destinations, including educational facilities shops and places of work, up to a range of around 5 miles. Cycling is also undertaken as a leisure activity, often over much longer distances.' At paragraph 2.9, TA91/05 states that 5 miles (8km) is a distance 'that could easily be cycled by the majority of people'.
- 3.2.4 This is consistent with the statement in LTN1/20 Cycle Infrastructure Design (in paragraph 2.2.2) that 'Two out of every three personal trips are less than five miles in length – an achievable distance to cycle for most people'.
- 3.2.5 Welsh Government - Active Travel (Wales) Act 2013: Within the Active Travel Act Design Guidance (ATADG) it is stated within paragraph 4.1.4 that "walking as a mode of travel predominates for journeys of less than two miles whilst cycling is more convenient for longer journeys, typically of up to five miles for regular journeys". This equates to walking distances of up to 3.2km and cycling distances of up to 8km.
- 3.2.6 As such, it is considered that suitable walking distances could be up to 3.2km. This equates to around a 40-minute walk travelling at 3mph (4.8kph). It has been assumed that journeys of up to 8km are within an acceptable cycling distance. A cycling journey of 8km would equate to approximately a 25-minute trip.
- 3.2.7 Distances to some key facilities which may be required by staff on a daily basis are highlighted in Table 3.1.

Table 3.1: Local amenities and facilities

Type	Name	Distance (metres)	Walking Time (mins)	Cycling Time (mins)
Train station	Port Talbot Parkway Railway Station	200	3	1
Bus stop	Port Talbot Bus Station	720	10	3
Shopping	Mandie's Breakfast Van	220	3	1
	Aberfan Shopping Centre	1000	12	5
	Tesco Superstore	1500	15	7

3.2.8 The local facilities and amenities demonstrate that the site is well served with regard to access to retail and public transport.

3.3 Pedestrian connectivity and accessibility

3.3.1 The site benefits from pedestrian footways within the vicinity of the site. A pedestrian footway is provided along Oakwood Road and ranges between 2.0–2.5m in width. This footway connects north to the railway station along Cramic Way or south to the wider industrial estate along Harbour Way. There is a controlled zebra crossing point along Cramic Way, immediately adjacent to the Port Talbot Parkway Railway Station for access to the car park.

3.3.2 To access residential areas on the opposite side of the railway line, pedestrians can use the Port Talbot Parkway railway bridge to cross the railway line.

3.3.3 There is a shared use cycleway/footway which starts from Harbourside car park to the A4241 roundabout to provide easier access to the town centre and bus station. This footpath will be accessed from the internal access road of the site along to Harbourside Road.

3.4 Cycle connectivity and accessibility

3.4.1 The site is in close proximity to Swansea Bay Cycle Network Active Travel cycle red route is located along Harbour Way and the shared use footway from Harbourside car park to the A4241. This cycle route provides access to cycle routes around Port Talbot to residential areas north of the railway line and along Port Talbot beach at Swansea Bay.

3.4.2 A section of the National Cycle Network (NCN) 4 from London to Fishguard goes along A4241 Harbour Way and provides routes west to Swansea and east to Margam County Park. The NCN 887 provides a route between Port Talbot and Afan Forest Park. A cycle map of routes in the vicinity of the site is shown in Figure 3.1.

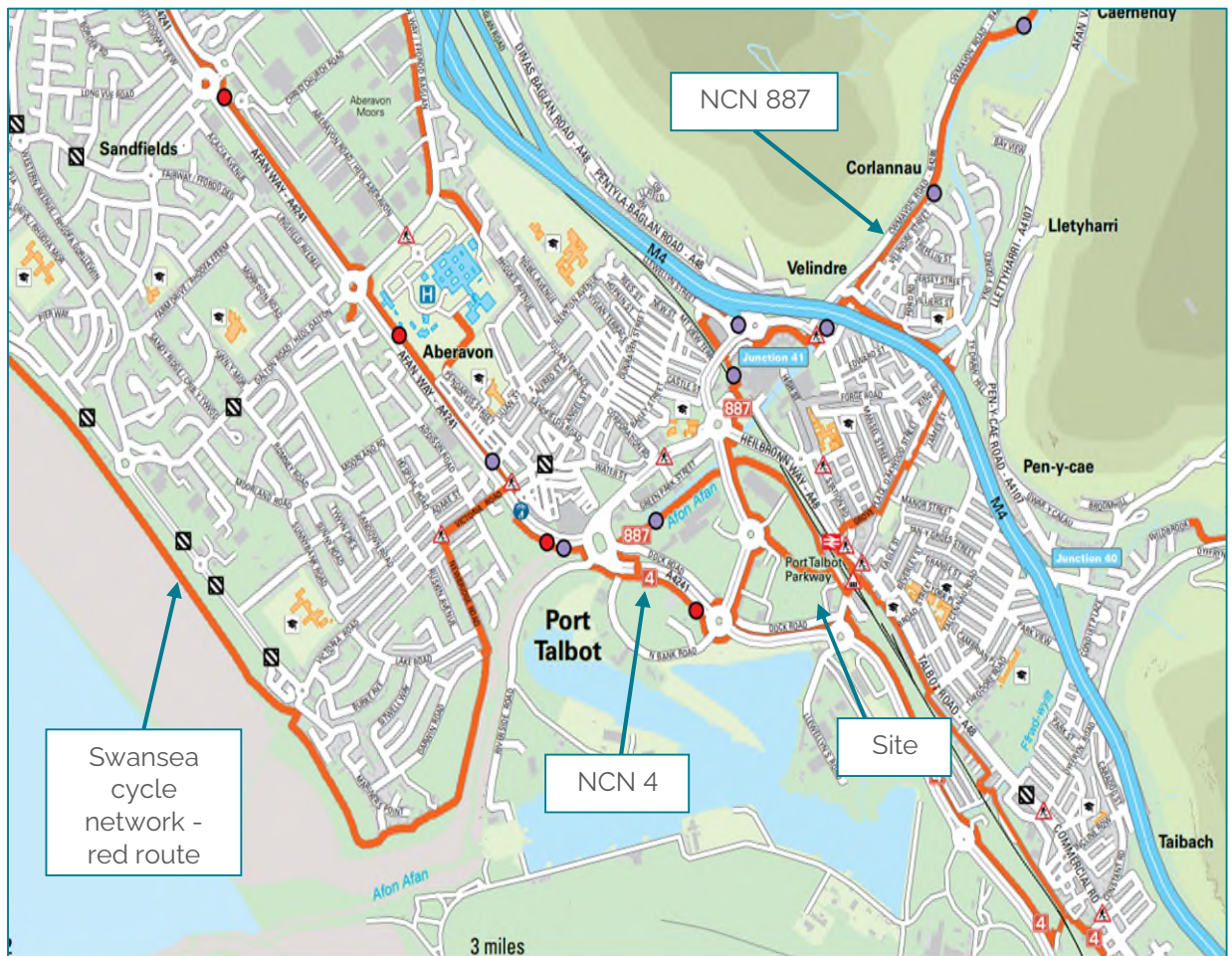


Figure 3.1: Neath Port Talbot Cycling Map

- 3.4.3 A full map of cycling in Neath Port Talbot is attached at Appendix B.
- 3.4.4 The site is well situated to benefit from access to existing cycling routes and cycling would offer an attractive and realistic choice of travel mode for staff of the site.

3.5 Accessibility by public transport

Bus

- 3.5.1 The closest bus stop to the site is Port Talbot Parkway which is approximately 300m away and is accessed via the railway station building and across the railway line. This stop is served by the buses X1, X3, 87 and T1C.
- 3.5.2 There is a high frequency of local and national bus services that serve Port Talbot Bus Station which is located approximately 720m west of the site and a brief summary of the local bus services is provided in Table 3.2 and attached at Appendix C.

Table 3.2: Port Talbot bus station timetable

Service	Bus Stop	Route	Average Frequency of Services (minutes)			Saturday	Sunday
			Mon-Fri				
			AM Peak	PM Peak	First / Last		
X1	Port Talbot Bus Station	Swansea – Port Talbot - Bridgend	30	30	0705/1834	30	60
X3	Port Talbot Bus Station	Port Talbot - Maesteg	60	60	0757/1909	60	-
9	Port Talbot Bus Station	Port Talbot - Sandfields	60	60	0815/1615	-	-
66	Port Talbot Bus Station	Port Talbot – Goytre	60	60	0922/1722	60	-
81	Port Talbot Bus Station	Port Talbot – Brynbryddan	60	60	0719/1827	60	-
84	Port Talbot Bus Station	Swansea Bus Station – Port Talbot Bus Station	120	120	0630/1805	120	-
87	Port Talbot Bus Station	Margam – Neath Bus Station	20	20	0848/1906	30	60
T1C	Port Talbot Bus Station	Aberystwyth – Cardiff	1 service		1247	1247	1247

3.5.3 National Express services serve the bus station with destinations including London, Birmingham, London Gatwick and Heathrow, Manchester and Nottingham.

Rail services

3.5.4 Port Talbot Parkway Railway Station is located 200m walking/cycling distance and is easily accessible on foot (3-minute walk) or bicycle (2-minute cycle) from the site. Cycle stands are located in the station car park which facilitates access to and from the site via rail and cycle and the station also benefits from CCTV to improve security.

3.5.5 Port Talbot Parkway railway station offers national, regional and local services. A brief summary of the rail services available from Port Talbot Parkway is provided in Table 3.3.

Table 3.3: Port Talbot Rail services

Destination	Operator	Journey Time (mins)	First Train	Last Train
Swansea	Transport for Wales	31	06:21	02:07
Cardiff Central	Transport for Wales	46	04:05	22:57
Manchester Piccadilly	Transport for Wales	300	04:05	20:20
Milford Haven	Transport for Wales	145	06:21	20:19
London Paddington	Great Western Railway	150	04:05	20:42
Carmarthen	Great Western Railway	80	06:21	00:25

3.6 Accessibility summary

- 3.6.1 The site is situated in a sustainable location. It is surrounded by well-established and high-quality walking and cycling routes which already accommodate significant levels of pedestrian and cyclist movements.
- 3.6.2 There are frequent bus and rail services within walking distance of the site which provide access to a variety of key local, regional and national destinations. These provide an alternative to travelling to the site by car.
- 3.6.3 The range and choice of travel options within the vicinity of the site therefore offer a realistic and alternative to the car for travel to and from the site. The accessible location will therefore encourage and promote sustainable travel behaviour and would attract staff who would prefer to travel by modes other than the private car.

4. Development Proposals

4.1 Overview and layout

4.1.1 The proposed development is a mixed-use employment facility that will comprise of 3688 sqm of B1 office space, laboratories, research, and production area storage. The new facility will be known as the South Wales Industrial Transition from Carbon Hub (SWITCH) with Swansea University as the key stakeholder. It is part of The Harbourside Strategic Employment Site and is an area of 3.0 ha within the Harbourside development area.

4.1.2 The site layout plan is provided at Figure 4.1 and attached at Appendix D.

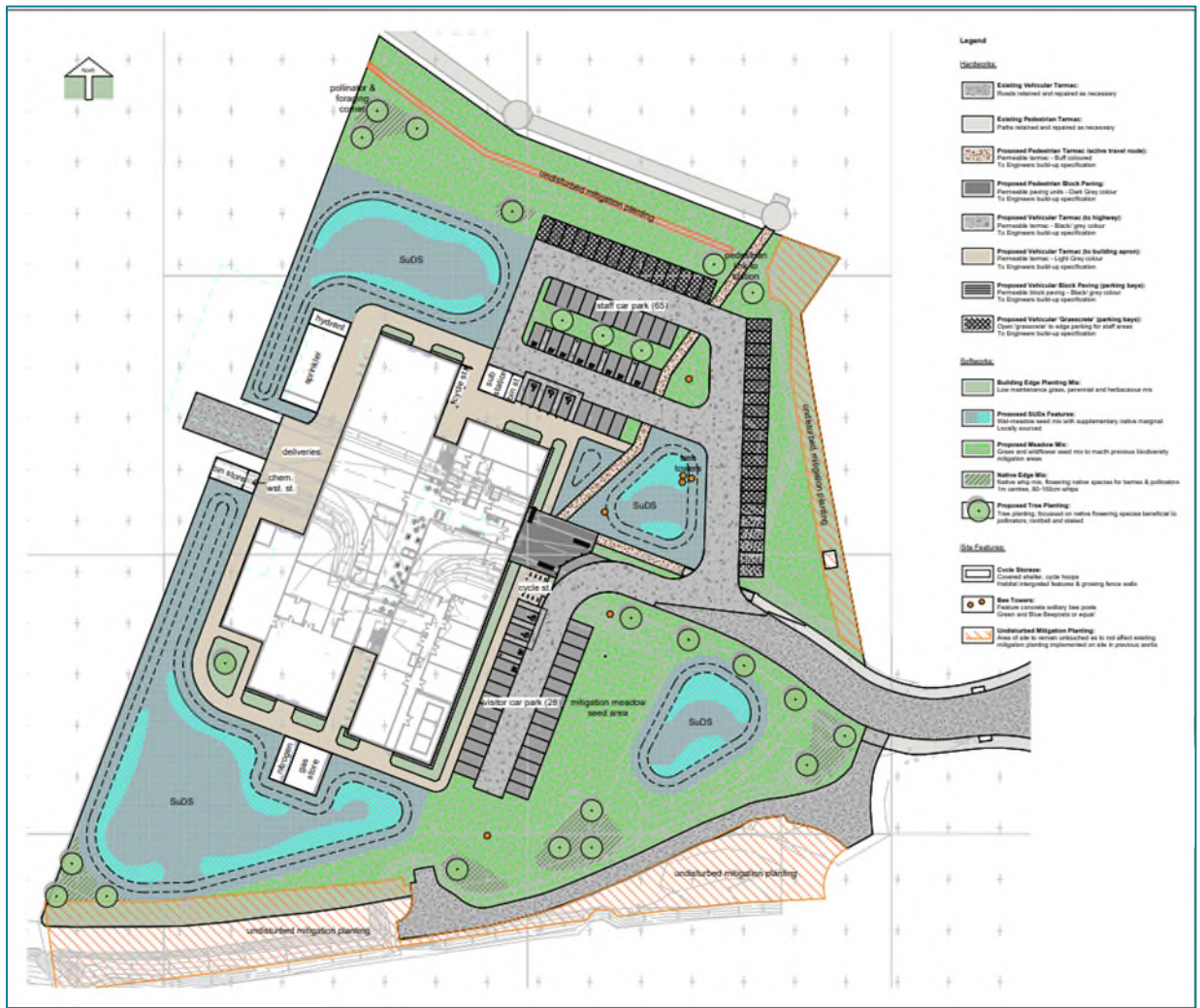


Figure 4.1: Site layout plan

4.2 Vehicle access

4.2.1 As part of the development proposals the recently consented and constructed access road will be closed. It is proposed that the development site will gain access from the existing priority junction with Oakwood Road. This access will be for staff, visitors and refuse vehicles.

4.2.2 A delivery access will be located to the west of the site and accessed via Harbourside Road for delivery vehicles and refuse vehicles.

4.2.3 Site access drawings are included at Appendix E.

4.3 Pedestrian access

4.3.1 There is a high-quality pedestrian infrastructure within the vicinity of the site which is well maintained, lit and benefits from good natural surveillance.

4.3.2 Pedestrian access into the site would be from Oakwood Road via a continuation of the existing footways which range from 2.7m-3.0m. Pedestrian infrastructure would be provided within the site creating a continuous link between Oakwood Road and the building entrance.

4.3.3 At Harbour Way and Oakwood Road roundabout there are dropped kerbs and a pedestrian refuge island in place. The footways continue north along Cramic Way via Oakwood Road to Port Talbot Parkway Railway Station. A zebra crossing is in place directly adjacent to the station from the Harbourside car park.

4.3.4 There is a pedestrian footpath which starts from Harbourside car park to the A4241 roundabout to provide easier access to the town centre and bus station. This footpath will be accessed from the internal access road of the site along to Harbourside Road.

4.4 Servicing access

4.4.1 Servicing arrangements will be via the proposed vehicular access at the main access to the bin store located to the north of the site and via the delivery access to the west of the site.

4.5 Parking

Parking Policy

4.5.1 The parking standards for Neath Port Talbot are set out in the Neath Port Talbot CBC Local Development Plan (LDP) (2011-2026) Parking Standards, Supplementary Planning Guidance (SPG). A zonal approach to the standards is employed within the SPG with the site falling under Zone 4.

4.5.2 The parking standards for B1 uses are set out at Table 4.1.

Table 4.1: Use class B1 Zones 4-6 parking standards

Development	Requirement	Development	Requirement
Offices (<1000m ²)	1 space per 20m ²	Offices (>1000m ²)	1 space per 20m ²

4.5.3 Based on the proposed GFA of 3688 sqm, in order to comply with the NPT parking standards, a total of 184 car parking spaces would be required at the development.

4.5.4 A 'reduction in parking requirement' calculation is set out in the Parking Standards SPG which allows a reduced level of parking provision, dependant on the number of sustainability points achievable by a development.

4.5.5 It has been calculated that the proposed development could achieve a sustainability score of seven and therefore a 20% reduction can be applied to the car parking requirement as per the 'reductions in parking requirement' table within the SPG.

- 4.5.6 Once the 20% reduction factor is applied to the parking requirement, the policy compliant level of car parking provision would be 147 car parking spaces.
- 4.5.7 NPT CBC parking standards require that 5% of the overall parking capacity is provided as dedicated disabled parking bays.
- 4.5.8 The parking policy set out above reflects the requirements of an office. The proposals for a data centre result in a lower demand for parking for a given GFA as a large proportion of the building is taken up by servers.

Proposed Car Parking

- 4.5.9 Given the specific use of a data centre and the resulting lower demand for parking. The proposed parking provision has been based on the operators experience of the required staffing levels. Therefore, the bespoke approach for the development proposals is to provide a total of 93 car parking spaces within the site.
- 4.5.10 Based on 93 car parking spaces, five disabled parking spaces will be provided in line with NPT CBC parking standards. In addition, nine parking bays will be allocated as Electric Vehicle (EV) charging.
- 4.5.11 This is an appropriate level of car parking based on the use of the development.

Proposed Cycle parking

- 4.5.12 The NPT CBC cycle parking standards are set out within the Parking Standards SPG. The standards relating to B1 offices are set out at Table 4.2.

Table 4.2: B1 use cycle parking provision

Development	Requirement – Long Stay	Requirement – Short Stay
Offices	1 stand per 200m ²	1 stand per 1000m ²

- 4.5.13 Based on the current proposed GFA of 3688sqm there would be a requirement for the provision of 18 long stay cycle parking spaces and four short stay spaces.

5. Trip Generation

5.1 Introduction

5.1.1 This section sets out the forecast trip generation of the proposed development.

5.2 Existing Traffic Generation

5.2.1 Historically the site operated as part of TATA steel works and later chemical works, an existing industrial use and place of employment. The existing floor space is unknown however, it is likely it would have been greater in scale to that of the development proposals and thus generated a higher number of vehicle trips both operationally and by staff.

5.3 Proposed B1 Trip Generation

5.3.1 The Trip Rate Information Computer System (TRICS 2023 v 7.10.2) online database has been analysed for sites with similar characteristics to the mixed-use development. B1 offices in edge of town locations within Wales, Scotland and England (excluding Greater London) have been reviewed.

5.3.2 The proposed vehicle trip rates and resultant trip generation based upon the proposed B1 floor space, totalling 3688sqm, are summarised in Table 5.1. A copy of the TRICS report is included at Appendix F.

Table 5.1: Proposed B1 trip rates and trip generation (3,688.1 sqm)

	Trip Rates (per 100 sqm)			Trip Generation (vehicles)		
	Arrivals	Departures	Two-way	Arrivals	Departures	Two-way
AM Peak (08:00- 09:00)	1.021	0.169	1.19	38	6	44
PM Peak (17:00- 18:00)	0.103	0.73	0.833	4	27	31
Daily	3.381	3.345	6.726	125	123	248

5.3.3 The development proposals would result in an additional 44 two-way movements in the morning peak hour and 31 two-way movements in the evening peak hour. It is not considered that these additional people movements would have a material impact on the operation of the existing public transport, pedestrian or cycle infrastructure.

5.4 Parking Accumulation

5.4.1 A parking accumulation has been undertaken for the scenario whereby the proposed development has an increase in traffic. This parking accumulation calculation has been undertaken using the agreed TRICS trip rates for the B1 office use. The car parking accumulation for weekday scenarios are set out in Table 5.2.

Table 5.2: B1 office car parking accumulation

Time	Arrivals	Departures	Difference	Accumulation	Accumulation +10%
00:00-01:00	0	0	0	0	0
01:00-02:00	0	0	0	0	0
03:00-04:00	0	0	0	0	0
04:00-05:00	0	0	0	0	0
05:00-06:00	0	0	0	0	0
06:00-07:00	0	0	0	0	0
07:00-08:00	12	2	10	10	11
08:00-09:00	41	7	34	44	48
09:00-10:00	21	9	12	56	62
10:00-11:00	10	8	2	58	64
11:00-12:00	7	7	0	58	64
12:00-13:00	9	12	-3	55	61
13:00-14:00	11	11	0	55	61
14:00-15:00	7	9	-2	53	58
15:00-16:00	6	11	-5	48	53
16:00-17:00	6	17	-11	37	41
17:00-18:00	4	29	-25	12	13
18:00-19:00	1	9	-8	4	4
19:00-20:00	0	0	0	4	4
20:00-21:00	0	2	-2	2	2
21:00-22:00	0	0	0	2	2
22:00-23:00	0	0	0	2	2
23:00-00:00	0	0	0	2	2
Total	135	133	2	502	552

5.4.2 Table 5.2 sets out the accumulation for the B1 office use on the site. It can be seen that the maximum car parking demand would require 29 car parking spaces during the hours of 17:00-18:00 (the evening network peak). A total of 84 car parking spaces are proposed on the site. This confirms that the level of provision can meet the likely operational demand based on the accepted TRICS analysis.

5.4.3 To offer a robust scenario a 10% uplift has been applied. This demonstrates that a total of 32 spaces would be required. This can be suitably accommodated within the proposed car park to meet the operational requirements of the office site.

5.5 Vehicle distribution and assignment

5.5.1 The percentage distribution of vehicles across the network will be based on 2011 Census data contained in QS701EW - location of usual residence and place of work by method of travel to work. The driving a car or van dataset will be selected as the method of travel.

5.5.2 The 2011 Census data is considered appropriate for use in distribution vehicle traffic onto the network in the peak hours from this site.

5.5.3 To capture an appropriate vehicular distribution the Neath Port Talbot 019 Middle Layer Super Output Area (MSOA) will be used. This area includes the site and is shown below in Figure 5.1.



Figure 5.1: Neath Port Talbot 019 Super Output Area (Source: Nomis)

5.5.4 The most appropriate routes will be identified from the site and would be based on distances and times between the site and destination, with the same distribution percentages used in the AM and PM peaks.

5.5.5 The distribution percentages have been applied to the forecast trips generated from the site access at Oakwood Road to assess the traffic impact of the site at local junctions and is provided at Table 5.3.

Table 5.3: Site Access Trip Distribution Percentages

Site Access	Arrivals
A4241 Harbour Way West	65%
A4241 Harbour Way South	35%
Total	100%

5.5.6 On review the trip distribution there is no significant traffic impact of the site at the local junctions.

6. Summary and Conclusions

6.1 Summary

- 6.1.1 This Transport Statement (TS) has been prepared by Hydrock on behalf of Morgan Sindall Construction and Infrastructure Ltd in order to support a planning application for the proposed mixed-use development at Harbourside, Neath and Port Talbot.
- 6.1.2 This report has been prepared to provide the necessary information for the Local Highway and Planning Authorities to consider the merits of the development proposals in terms of its location, highway safety and the impact of the development traffic on the local highway network.

6.2 Conclusions

- 6.2.1 The site is situated in the Harbourside area and is part of the Neath Port Talbot Local Development Plan (2016-2026).
- 6.2.2 The public transport options within the vicinity of the site offer a realistic and alternative to the car for travel to and from the site. The accessible location will therefore encourage and promote sustainable travel behaviour and would attract staff who would prefer to travel by modes other than the private car.
- 6.2.3 In reviewing the details of the accident data, it is considered that there are no safety issues in the vicinity of the site that would be exacerbated by the proposals.
- 6.2.4 Based on the information contained within this TS it is considered that the development will not have a material impact on the operation or safety of the surrounding highway network.
- 6.2.5 It is therefore considered that there are no reasons relating to transport or highways for objecting to the application.

Appendix A Road Safety Data

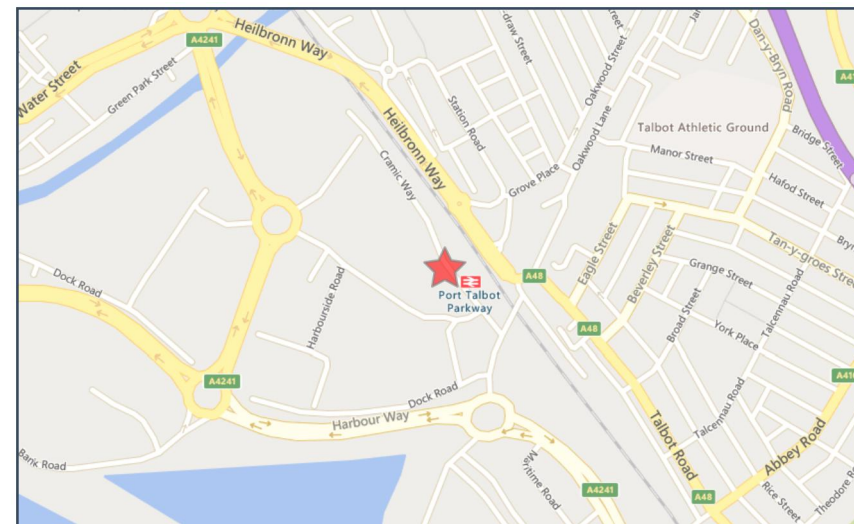


crashmap.co.uk

Validated Data

Crash Date: Tuesday, April 11, 2017 **Time of Crash:** 2:59:00 PM **Crash Reference:** 2017621700595

Highest Injury Severity:	Slight	Road Number:	U0	Number of Casualties:	1
Highway Authority:	Neath Port Talbot	Number of Vehicles:	2	OS Grid Reference:	276662 189626
Local Authority:	Neath Port Talbot County Borough				
Weather Description:	Fine without high winds				
Road Surface Description:	Dry				
Speed Limit:	30				
Light Conditions:	Daylight: regardless of presence of streetlights				
Carriageway Hazards:	None				
Junction Detail:	Other junction				
Junction Pedestrian Crossing:	No physical crossing facility within 50 metres				
Road Type:	Single carriageway				
Junction Control:	Give way or uncontrolled				



For more information about the data please visit: www.crashmap.co.uk/home/Faq

To subscribe to unlimited reports using CrashMap Pro visit www.crashmap.co.uk/Home/Premium_Services



crashmap.co.uk

Validated Data

Vehicles involved

Vehicle Ref	Vehicle Type	Vehicle Age	Driver Gender	Driver Age Band	Vehicle Maneouvre	First Point of Impact	Journey Purpose	Hit Object - On Carriageway	Hit Object - Off Carriageway
1	Car (excluding private hire)	0	Male	21 - 25	Vehicle is moving off	Front	Journey as part of work	Parked vehicle	None
2	Car (excluding private hire)	11	Male	46 - 55	Vehicle is parked in the carriageway	Back	Commuting to/from work	None	None

Casualties

Vehicle Ref	Casualty Ref	Injury Severity	Casualty Class	Gender	Age Band	Pedestrian Location	Pedestrian Movement
2	2	Slight	Driver or rider	Male	46 - 55	Unknown or other	Unknown or other

For more information about the data please visit: www.crashmap.co.uk/home/Faq

To subscribe to unlimited reports using CrashMap Pro visit www.crashmap.co.uk/Home/Premium_Services

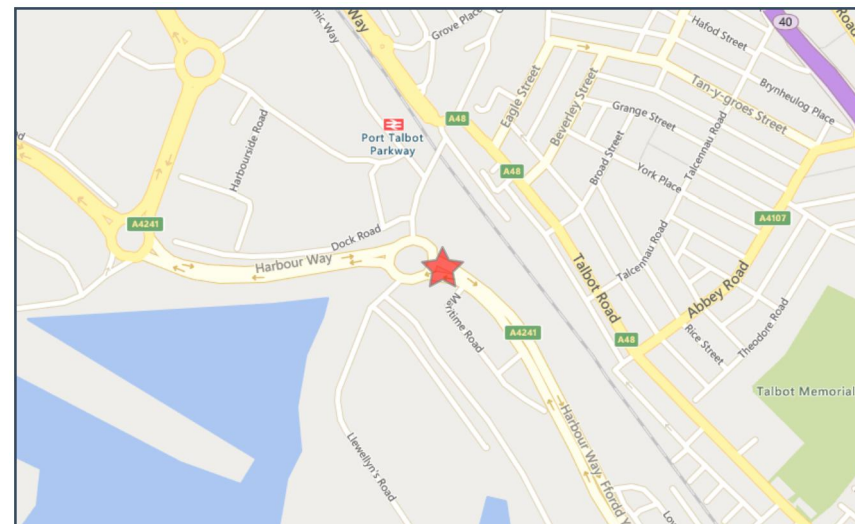


crashmap.co.uk

Validated Data

Crash Date: Wednesday, June 27, 2018 **Time of Crash:** 3:40:00 PM **Crash Reference:** 2018621800809

Highest Injury Severity:	Slight	Road Number:	A4241	Number of Casualties:	1
Highway Authority:	Neath Port Talbot	Number of Vehicles:	1	OS Grid Reference:	276768 189386
Local Authority:	Neath Port Talbot County Borough				
Weather Description:	Fine without high winds				
Road Surface Description:	Dry				
Speed Limit:	50				
Light Conditions:	Daylight: regardless of presence of streetlights				
Carriageway Hazards:	None				
Junction Detail:	Roundabout				
Junction Pedestrian Crossing:	No physical crossing facility within 50 metres				
Road Type:	Roundabout				
Junction Control:	Give way or uncontrolled				



For more information about the data please visit: www.crashmap.co.uk/home/Faq

To subscribe to unlimited reports using CrashMap Pro visit www.crashmap.co.uk/Home/Premium_Services



crashmap.co.uk

Validated Data

Vehicles involved

Vehicle Ref	Vehicle Type	Vehicle Age	Driver Gender	Driver Age Band	Vehicle Maneouvre	First Point of Impact	Journey Purpose	Hit Object - On Carriageway	Hit Object - Off Carriageway
1	Motorcycle over 50cc and up to 125cc	4	Male	21 - 25	Vehicle proceeding normally along the carriageway, on a left hand bend	Did not impact	Unknown	None	None

Casualties

Vehicle Ref	Casualty Ref	Injury Severity	Casualty Class	Gender	Age Band	Pedestrian Location	Pedestrian Movement
1	1	Slight	Driver or rider	Male	21 - 25	Unknown or other	Unknown or other

For more information about the data please visit: www.crashmap.co.uk/home/Faq

To subscribe to unlimited reports using CrashMap Pro visit www.crashmap.co.uk/Home/Premium_Services

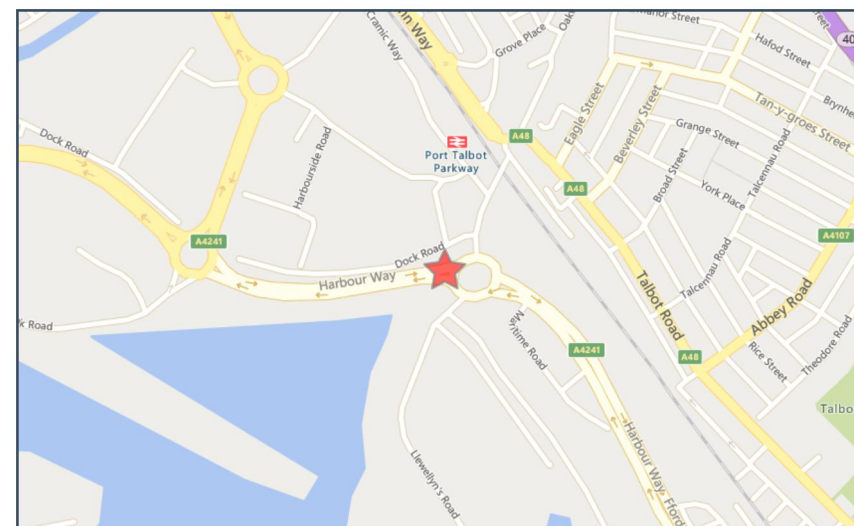


crashmap.co.uk

Validated Data

Crash Date: Wednesday, August 14, 2019 **Time of Crash:** 7:07:00 PM **Crash Reference:** 2019621901122

Highest Injury Severity:	Serious	Road Number:	A4241	Number of Casualties:	1
Highway Authority:	Neath Port Talbot	Number of Vehicles:	1	OS Grid Reference:	276677 189410
Local Authority:	Neath Port Talbot County Borough				
Weather Description:	Fine without high winds				
Road Surface Description:	Dry				
Speed Limit:	40				
Light Conditions:	Daylight: regardless of presence of streetlights				
Carriageway Hazards:	None				
Junction Detail:	Roundabout				
Junction Pedestrian Crossing:	No physical crossing facility within 50 metres				
Road Type:	Roundabout				
Junction Control:	Give way or uncontrolled				



For more information about the data please visit: www.crashmap.co.uk/home/Faq

To subscribe to unlimited reports using CrashMap Pro visit www.crashmap.co.uk/Home/Premium_Services



crashmap.co.uk

Validated Data

Vehicles involved

Vehicle Ref	Vehicle Type	Vehicle Age	Driver Gender	Driver Age Band	Vehicle Maneouvre	First Point of Impact	Journey Purpose	Hit Object - On Carriageway	Hit Object - Off Carriageway
1	Car (excluding private hire)	9	Male	46 - 55	Vehicle proceeding normally along the carriageway, not on a bend	Front	Commuting to/from work	None	None

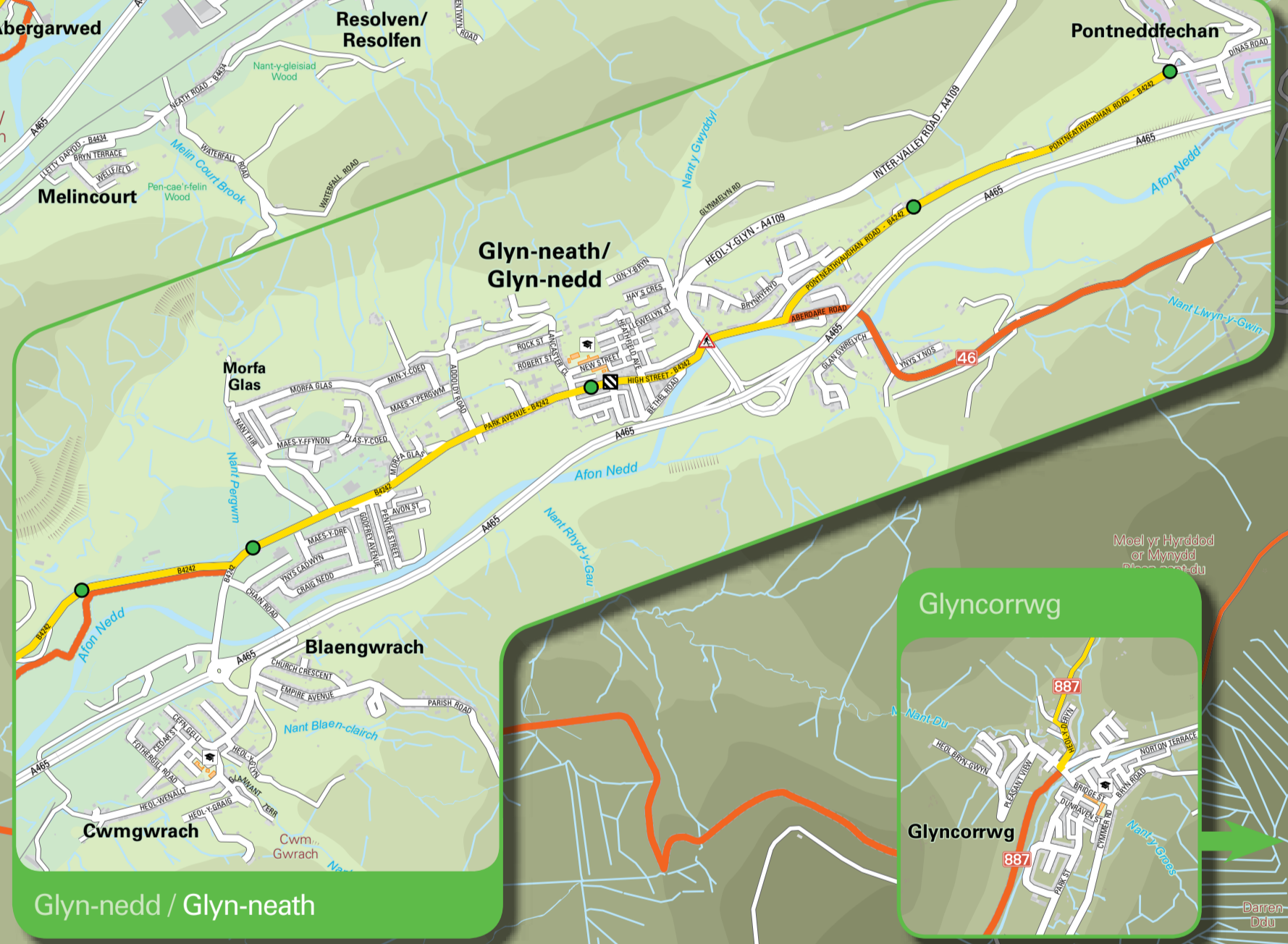
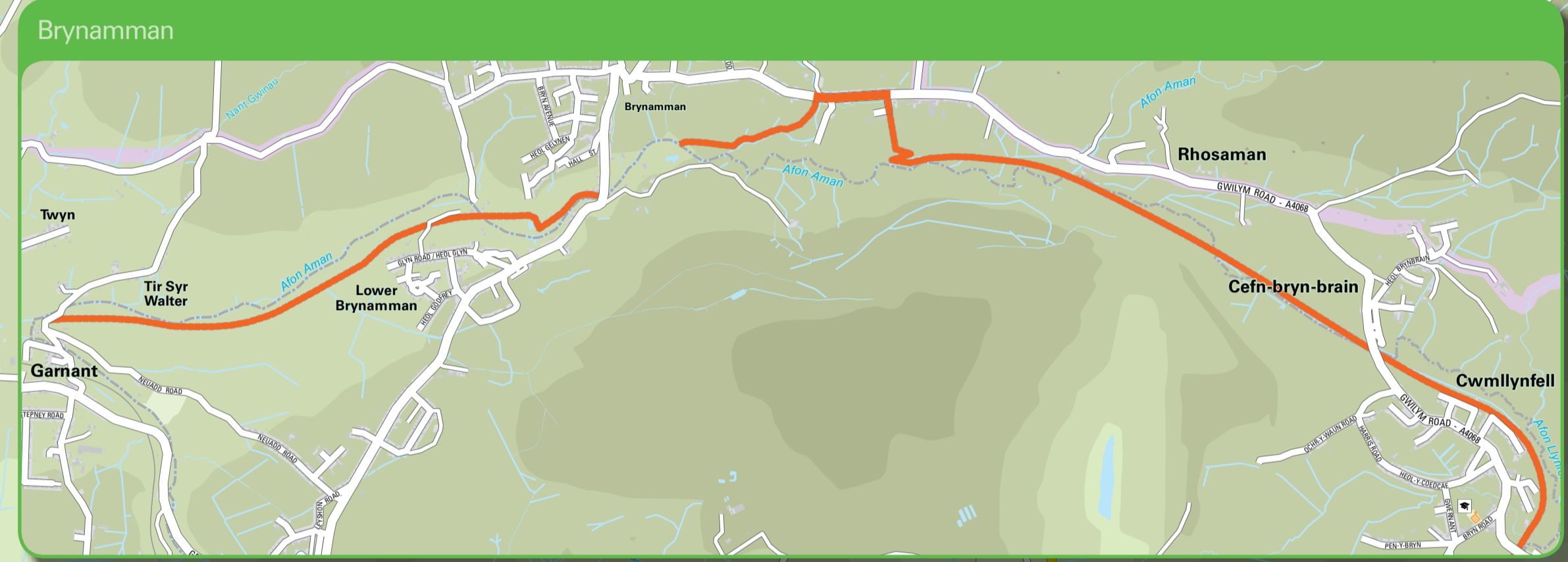
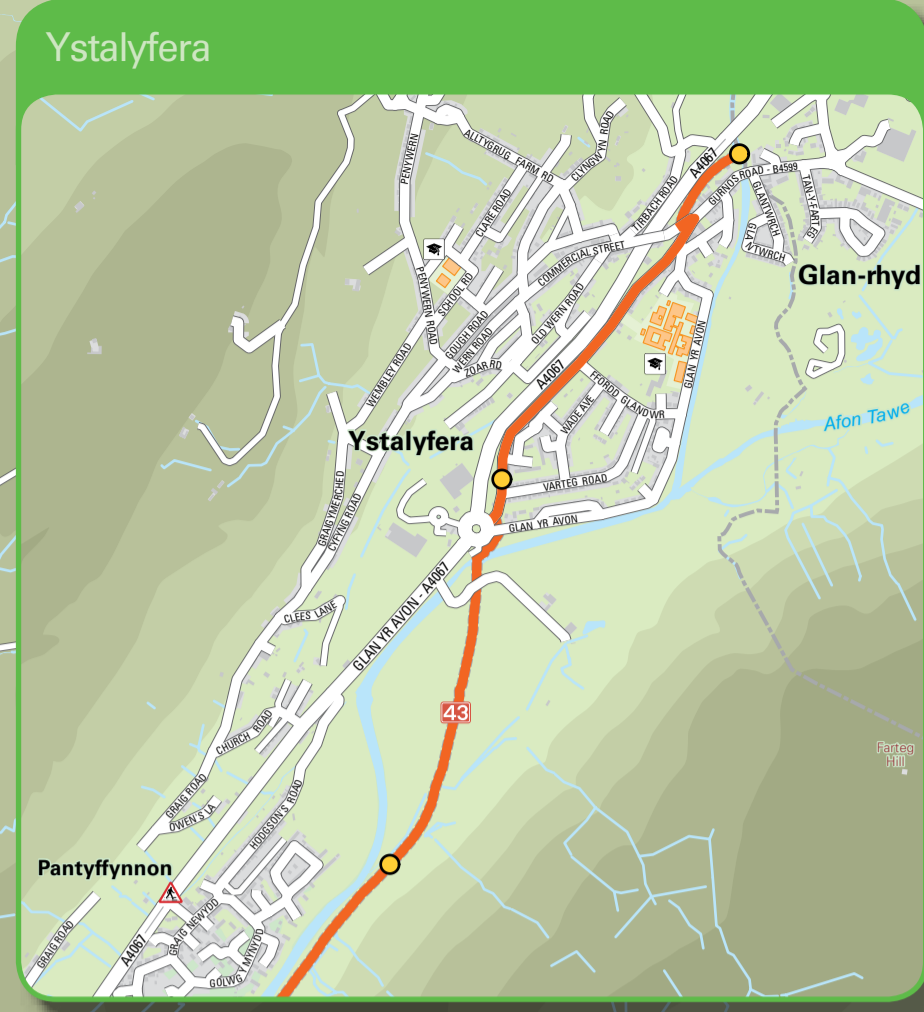
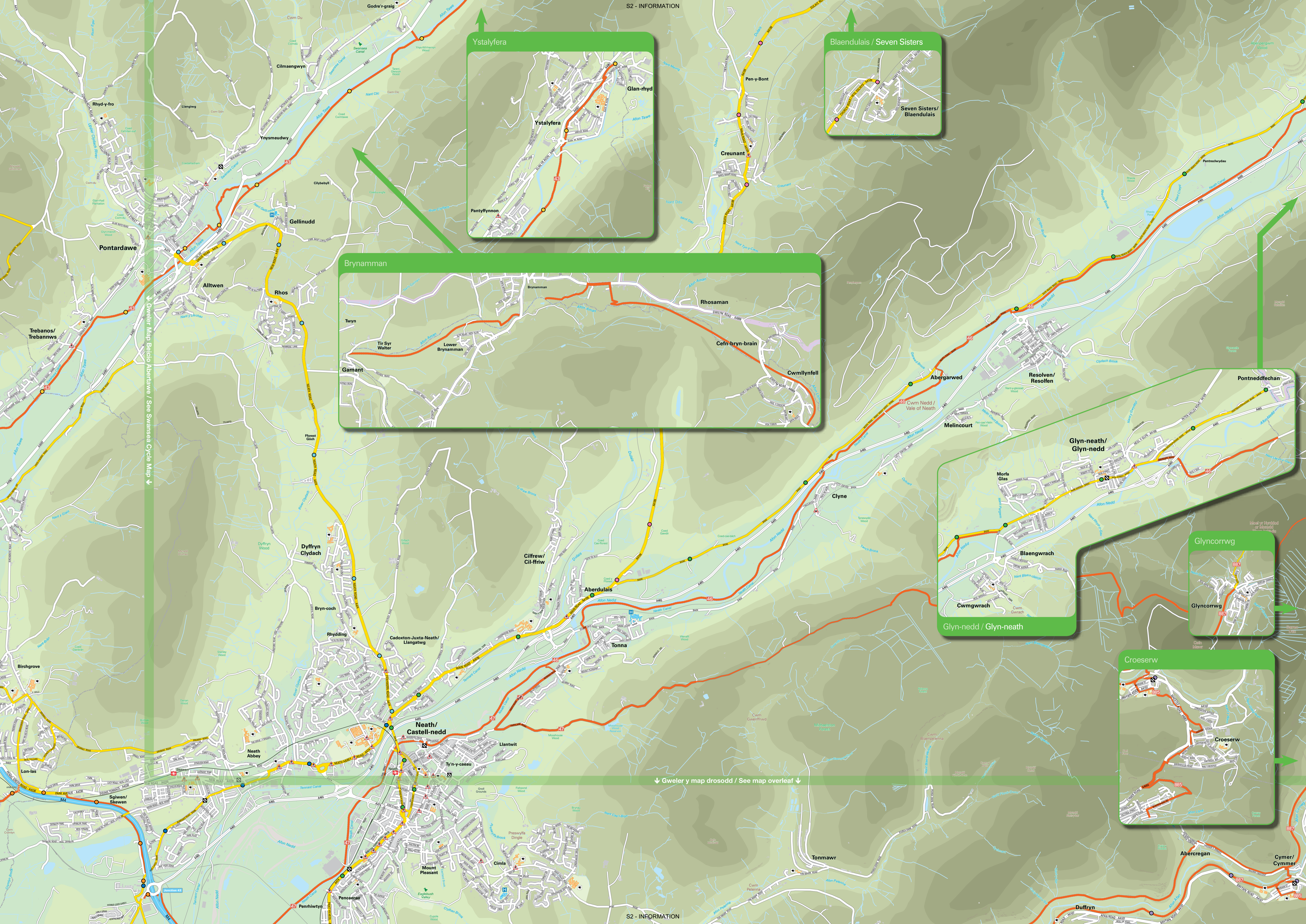
Casualties

Vehicle Ref	Casualty Ref	Injury Severity	Casualty Class	Gender	Age Band	Pedestrian Location	Pedestrian Movement
1	1	Serious	Pedestrian	Male	16 - 20	In carriageway, crossing elsewhere	Crossing from driver's nearside

For more information about the data please visit: www.crashmap.co.uk/home/Faq

To subscribe to unlimited reports using CrashMap Pro visit www.crashmap.co.uk/Home/Premium_Services

Appendix B Neath Port Talbot Cycling Map



Gweler Map Balcio Aertaraw / See Swanseae Cycle Map

Gweler y map drosodd / See map overleaf



↑ Gweler y map drosodd / See map overleaf ↑

Teithio o le i le Getting About

Traveline Cymru yw'r gwasanaeth gwybodaeth am drafnidiaeth gyhoeddus yng Nghymru, sy'n darparu gwybodaeth am lwybrau, amserlenni, prisiau tocynnau a chyllunio teithiau ar gyfer gwasanaethau bysiau a threnau ledled Cymru. Mae'n gwneud hynny drwy wefan ddwyieithog www.traveline.cymru, gwasanaeth ffôn dwyieithog ar 0300 200 22 33, ac apiau dwyieithog, rhad ac am ddim ar gyfer dyfeisiau iPhone ac Android. Gallwch hefyd ddefnyddio Traveline Cymru i gael gwybodaeth am problemau teithio, gwybodaeth am deithio i rai o ddiwyddiadau mwyaf Cymru, gwybodaeth am gerded a beicio a gwybodaeth am y teithiau hedfan sy'n gadael Maes Awy'r Caerdydd.

Traveline Cymru is the public transport information service in Wales, providing route, timetable, journey planning and fare information for bus, coach and rail services across Wales. Traveline can be accessed via a bilingual website www.traveline.cymru, a bilingual telephone service available on 0300 200 22 33 and through free, bilingual apps for iPhone and Android. You can also use Traveline Cymru to find out about disruptions on your journey, information for travelling to some of Wales' biggest events as well as walking and cycling information and flight departures for Cardiff Airport.

Traveline Cymru
0300 200 22 33
www.traveline.cymru

Gwybodaeth i ymwelwyr Visitor Information

Mae'r canllaw defnyddiol hwn yn berffhaff i'w gario yn eich poced pan fyddwch yn beicio o le i le, ond os oes angen gwybodaeth i ymwelwyr amoch neu os ydych yn chwilio am lefy galw'n eich cyfarfio i'r lle iawn. Mae'r holl wybodaeth y byddi e hangen amoch i gyllunio eich diwrnod allan, eich seibitair byr neu'ch gwyliau i'w gweld ar:

dewchifaeabertawe.com
This handy guide is just the thing to pop in your pocket when out and about on your bike, but if you need visitor information, or if you're looking for accommodation, then we know just the place. You'll find all you need to plan your complete day out, short break or holiday at:

visitswanseabay.com
Ewch i'n tudalennau Facebook a Twitter i gael rhagor o ysbrydoliaeth a chael y wybodaeth leol ddiweddaraf. Defnyddiwch @visitswanseabay a #SwanseaBayAdventures pan fyddwch yn cyhoeddi negeseuon, er mwyn i ni allu ymuno â chi yn ystod eich antur ar feic o gwmpas Bae Abertawe!

Visit our Facebook and Twitter pages for more inspiration and local updates. Use @visitswanseabay and #SwanseaBayAdventures when you post and we can join in your Swansea Bay Cycling Adventure!

Swansea Bay Bae Abertawe

Deddf Teithio Llesol (Cymru) Active Travel (Wales) Act

Daeth Deddf Teithio Llesol (Cymru) i rym ym mis Medi 2014 ac mae'n gofygu bod dyletswydd ar awdurdodau lleol ledled Cymru yn awr i gynllunio ar gyfer lwybrau a chyfleusterau cerdded a beicio gwedd a'u darparu. Mae'r map hwn yn dangos yr holl lwybrau sydd ar gael at ddefnydd cyffredin ym Mae Abertawe a'r cyffiniau.

The Active Travel (Wales) Act came into force in September 2014 and means that Local Authorities across Wales now have a duty to plan for and deliver improved walking and cycling routes and facilities. This map shows the many shared use paths that are available in and around Neath Port Talbot.

Mae rhagor o wybodaeth am y Ddeddf Teithio Llesol ac am feicio ym Mae Abertawe i'w gweld ar: abertawe.gov.uk/beicio

More information about the Active Travel Act and about cycling in Neath Port Talbot can be found at: npt.gov.uk/cycling

Allwedd i'r llwybrau Key to routes

Llwybr beicio y cynhorir modurwyr i'w gadw'n glir
Advisory cycle route (on-road)

Llwybr beicio teithio llesol
Active Travel cycle route

- Ar y ffordd / on-road
- Oddi ar y ffordd / off-road

Llwybr beicio Bae Abertawe
Swansea Bay Cycle Network
<http://www.cycleswanseabay.org.uk/>

- Glaswyrdd / Aqua
- Du / Black
- Glas / Blue
- Brown / Brown
- Gwyrdd / Green
- Lliwyd / Grey
- Leim / Lime
- Melyn / Yellow
- Oren / Orange
- Pinc / Pink
- Porffor / Purple
- Coch / Red
- Gwyrddlas / Teal
- Fiolet / Violet

Rhwylfwrth Beicio Cenedlaethol
National Cycle Network
<http://www.sustrans.org.uk/>

- NCN 4
- NCN 43
- NCN 46

Allwedd i'r symbolau Key to symbols

Contains Ordnance Survey data
© Crown copyright
Digital Cartography by Pindar Creative
www.pindarcreative.co.uk

- ▲ Croesfan pelican / Pelican crossing
- Croesfan beuan / Toucan crossing
- ⊠ Croesfan sebra / Zebra crossing
- ⚕ Ysbyty / Hospital
- 🏊 Lloedol hamdden/chwaraeon / Leisure/sport venue
- 🏫 Ysgol / School/college
- 🚉 Gorsaf reilffordd / Railway station

0 500 yards 1 2 3 4 5 kilometres
Graddfa'r map / Map scale - 1:19,000

**Castellnedd Port Talbot
Neath Port Talbot**

Mae'r Ffôn i'w Gweld
A Map for Cyclists

Please use our paths with consideration for all users.

**BYDDWCH YN DDIOGEL
BE SAFE**
Gwnewch ddiogelwch i'w gario wrth yrru. Mae'r holl lwybrau a'r holl yrrwyr yn gysylltu. Gwnewch eiddo eiddo i'w gario wrth yrru. Mae'r holl lwybrau a'r holl yrrwyr yn gysylltu.

BE CONSIDERATE
Cariwch eiddo eiddo i'w gario wrth yrru. Mae'r holl lwybrau a'r holl yrrwyr yn gysylltu. Gwnewch eiddo eiddo i'w gario wrth yrru. Mae'r holl lwybrau a'r holl yrrwyr yn gysylltu.

**BYDDWCH YN WYLLIADWRUS
BE VIGILANT**
Cariwch eiddo eiddo i'w gario wrth yrru. Mae'r holl lwybrau a'r holl yrrwyr yn gysylltu. Gwnewch eiddo eiddo i'w gario wrth yrru. Mae'r holl lwybrau a'r holl yrrwyr yn gysylltu.

BE WISE
Cariwch eiddo eiddo i'w gario wrth yrru. Mae'r holl lwybrau a'r holl yrrwyr yn gysylltu. Gwnewch eiddo eiddo i'w gario wrth yrru. Mae'r holl lwybrau a'r holl yrrwyr yn gysylltu.

City and Council of Swansea
Deddf Teithio Llesol
Neath Port Talbot
City and Council of Neath Port Talbot

Appendix C Bus Timetables

Timetable from 4 September 2022

1 Newport | Rogerstone Morrisons

via Stow Hill, Melbourne Way, Pye Corner, Cefn Wood, Tudor Crescent, Mount Pleasant, Jubilee Park

Monday to Friday except Bank Holiday Mondays

	A		B											
Newport Bus Station [Stand 11]	0630	0705	---	0918	1018	1118	1218	1318	1418	1618	1718	1818	1918	
Glasllwch Canberra Crescent	0642	0717	---	0930	1030	1130	1230	1330	1430	1632	1732	1830	1930	
Pye Corner Station	0647	0722	0835	0935	1035	1135	1235	1335	1435	1638	1739	1835	1935	
Cefn Wood Thornbury Park Post Office	---	0724	0837	0937	1037	1137	1237	1337	1437	1640	1741	1837	1937	
Mount Pleasant Rolls Walk	---	0731	0844	0944	1044	1144	1244	1344	1444	1648	1750	1844	1944	
Jubilee Park Cold Bay Close	---	0739	---	0952	1052	1152	1252	1352	1452	1657	1759	1852	1952	
Rogerstone Morrisons	0656	0744	0856	0957	1057	1157	1257	1357	1457	1702	1804	1857	1957	
Rivermead Way Primrose Way	0711	---	0859	0959	1059	1159	1259	1359	1559	1711	1811	19111	---	

Saturdays

	A							
Newport Bus Station [Stand 11]	0630	0718	0918	1118	1318	1518	1718	1918
Glasllwch Canberra Crescent	0642	0730	0930	1130	1330	1530	1730	1930
Pye Corner Station	0647	0735	0935	1135	1335	1535	1735	1935
Cefn Wood Thornbury Park Post Office	---	0737	0937	1137	1337	1537	1737	1937
Mount Pleasant Rolls Walk	---	0744	0944	1144	1344	1544	1744	1944
Jubilee Park Cold Bay Close	---	0752	0952	1152	1352	1552	1752	1952
Rogerstone Morrisons Arr	0656	0757	0957	1157	1357	1557	1757	1957
Rivermead Way Primrose Way	0711	0759	0959	1159	1359	1559	1811	---

A Operates normal route to Pye Corner Station then via Tregwilym Road and Chartist Drive to stop near the junction to Wern Industrial Estate then via A467 to Morrisons

B Does not serve Jubilee Park

1 Rogerstone Morrisons | Newport

via Jubilee Park, Mount Pleasant, Tudor Crescent, Cefn Wood, Pye Corner, Melbourne Way, Stow Hill

Monday to Friday except Bank Holiday Mondays

Rogerstone Morrisons Dep	0710	---	---	0858	0958	1058	1158	1258	1358	1558	1710	1810	1910
Rivermead Way Primrose Way	0711	---	---	0859	0959	1059	1159	1259	1359	1559	1711	1811	19111
Jubilee Park Cold Bay Close	0715	---	---	0903	1003	1103	1203	1303	1403	1603	1715	1815	1915
Mount Pleasant Rolls Walk	0721	---	0829	0909	1009	1109	1209	1309	1409	1609	1721	1821	1921
Cefn Wood Thornbury Park Post Office	0731	---	0839	0917	1017	1117	1217	1317	1417	1618	1730	1829	1929
Pye Corner Station	0733	---	0842	0919	1019	1119	1219	1319	1419	1620	1732	1831	1931
Glasllwch Canberra Crescent	0740	---	0851	0926	1026	1126	1226	1326	1426	1627	1739	1838	1938
Newport Bus Station	0755	---	0907	0940	1040	1140	1240	1340	1440	1643	1755	1852	1952

Saturdays

Rogerstone Morrisons Dep	0710	0758	0958	1158	1358	1558	1810
Rivermead Way Primrose Way	0711	0759	0959	1159	1359	1559	1811
Jubilee Park Cold Bay Close	0715	0803	1003	1203	1403	1603	1815
Mount Pleasant Rolls Walk	0721	0809	1009	1209	1409	1609	1821
Cefn Wood Thornbury Park Post Office	0731	0817	1017	1217	1417	1617	1829
Pye Corner Station	0733	0819	1019	1219	1419	1619	1831
Glasllwch Canberra Crescent	0740	0826	1026	1226	1426	1626	1838
Newport Bus Station	0755	0840	1040	1240	1440	1640	1852

Sundays

Sorry, there is no Sunday service on these routes

Timetable from 6 November 2022

2 Newport | Gaer via Handpost, Melfort Road, Cae Perllan Road, Gaer Shops, Shakespeare Crescent, Gaer Shops, Handpost

2A Newport | Gaer via Handpost, Melfort Road, Cae Perllan Road, Shakespeare Crescent, Gaer Park, Gaer Shops, Drinkwater Gardens, Cardiff Road

2C Newport | Gaer via Cardiff Road, Drinkwater Gardens, Gaer Shops, Gaer Park, Shakespeare Crescent, Cae Perllan Road, Melfort Road, Handpost

Monday to Friday except Bank Holiday Mondays

	2A	2C	2A	2C	2A	2C	2A	2C	2A	2C	2A	2C
Newport Bus Station [Stand 11]	0650	0750	0850	0950	1050	1150	1250	1350	1450	1550	1650	1750
Melfort Road Byron Road	0659	---	0859	---	1059	---	1259	---	1459	---	1659	---
Gaer Baptist Church	0704	---	0904	---	1104	---	1304	---	1504	---	1704	---
Gaer Drinkwater Gardens	0711	---	0911	---	1111	---	1311	---	---	---	1711	---
Gaer Drinkwater Gardens	---	0803	---	1003	---	1203	---	1403	---	1603	---	1803
Gaer Baptist Church	---	0810	---	1010	---	1210	---	1410	---	1610	---	1810
Melfort Road Byron Road	---	0815	---	1015	---	1215	---	1415	---	1615	---	1815
Newport Bus Station	0724	0826	0924	1026	1124	1226	1324	1426	1524	1626	1724	1826

14:50 journey does not serve Drinkwater Gardens.

Saturdays and Bank Holiday Mondays

	2C	2A	2C	2A	2C	2A	2C	2A	2C	2A	2C
Newport Bus Station [Stand 11]	0740	0850	0950	1050	1150	1250	1350	1450	1550	1650	1750
Melfort Road Byron Road	---	0859	---	1059	---	1259	---	1459	---	1659	---
Gaer Baptist Church	---	0904	---	1104	---	1304	---	1504	---	1704	---
Gaer Drinkwater Gardens	---	0911	---	1111	---	1311	---	1511	---	1711	---
Gaer Drinkwater Gardens	0753	---	1003	---	1203	---	1403	---	1603	---	1803
Gaer Baptist Church	0800	---	1010	---	1210	---	1410	---	1610	---	1810
Melfort Road Byron Road	0805	---	1015	---	1215	---	1415	---	1615	---	1815
Newport Bus Station	0816	0924	1026	1124	1226	1324	1426	1524	1626	1724	1826

Sundays

	2	2	2	2	2
Newport Bus Station [Stand 11]	0945	1145	1345	1545	1745
Melfort Road Byron Road	0953	1153	1353	1553	1753
Gaer Baptist Church	1000	1200	1400	1600	1800
Newport Bus Station	1014	1214	1414	1614	1814

5 Newport | Gwent Europark Tesco & Wilko Distribution Depots

Monday to Friday except Bank Holiday Mondays

Newport Bus Station [Stand 5]	0505	0902	1302	2105
Cromwell Road Corporation Hotel	0514	0912	1312	2114
Ringland Centre	0523	0921	1321	2123
Aberthaw Road Penkin Hill	0528	0926	1326	2128
A48 Tesco	0531	0930	1330	2131
Glan Llyn Bloomery Circle	0533	0933	1333	2133
Gwent Europark Tesco Depot	0539	0939	1339	2139
Gwent Europark Wilko Depot	0541	0941	1341	2141

Saturdays

Newport Bus Station [Stand 5]	0505	0902	1302	2105
Cromwell Road Corporation Hotel	0514	0912	1312	2114
Ringland Centre	0523	0921	1321	2123
Aberthaw Road Penkin Hill	0528	0926	1326	2128
A48 Tesco	0531	0930	1330	2131
Glan Llyn Bloomery Circle	0533	0933	1333	2133
Gwent Europark Tesco Depot	0539	0939	1339	2139
Gwent Europark Wilko Depot	0541	0941	1341	2141

Sundays

Sorry, there is no Sunday service

5 Gwent Europark Tesco & Wilko Distribution Depots | Newport

Monday to Friday except Bank Holiday Mondays

Gwent Europark Wilko Depot	0615	1415	1815	2215
Gwent Europark Tesco Depot	0620	1420	1820	2220
Glan Llyn Bloomery Circle	0627	1427	1827	2227
Newport Retail Park	0631	1433	1831	2231
Aberthaw Road Penkin Hill	0635	1439	1835	2235
Ringland Centre	0640	1444	1840	2240
Corporation Road Corporation Hotel	0649	1454	1849	2249
Newport Bus Station	0658	1505	1858	2258

Saturdays

Gwent Europark Wilko Depot	0615	1415	1815	2215
Gwent Europark Tesco Depot	0620	1420	1820	2220
Glan Llyn Bloomery Circle	0627	1427	1827	2227
Newport Retail Park	0631	1433	1831	2231
Aberthaw Road Penkin Hill	0635	1439	1835	2235
Ringland Centre	0640	1444	1840	2240
Corporation Road Corporation Hotel	0649	1454	1849	2249
Newport Bus Station	0658	1505	1858	2258

Sundays

Sorry, there is no Sunday service

Travelling early morning, in the evening or on Sundays?

Most areas of Newport are served by **fflecsi**

For more details go to www.fflecsi.wales, download the fflecsi app or call 0300 234 0300

Timetable from 24 April 2022

6 Newport | Alway | Ringland

via Maindee, Chepstow Road, Aberthaw Road, Elgar Circle, Ringland Circle. Returns via Hendre Farm Drive

7 Newport | Alway | Ringland

via George Street Bridge, Chepstow Road, Aberthaw Road, Hendre Farm Drive. Returns via Ringland Circle and Elgar Circle

Monday to Friday except Bank Holiday Mondays

	6	6	7	6	7	6	7	6	7	6	7	6	7	6	7	6
Newport Bus Station [Stand 6]	---	0700	0730	0800	0830	0900	0930	1000	1030	1100	1130	1200	1230	1300	1330	1400
Maindee Square	---	0706	---	0806	---	0906	---	1006	---	1106	---	1206	---	1306	---	1406
Alway Ladyhill Centre	---	0712	0748	0812	0848	0912	0943	1012	1043	1112	1143	1212	1243	1312	1343	1412
Alway Shops	---	0718	---	0818	---	0918	---	1018	---	1118	---	1218	---	1318	---	1418
Ringland Centre	0615	0725	0755	0825	0855	0925	0952	1025	1052	1125	1152	1225	1252	1325	1352	1425
Alway Shops	---	---	0804	---	0904	---	1002	---	1102	---	1202	---	1302	---	1402	---
Alway Ladyhill Centre	0623	0733	0805	0833	0905	0933	1003	1033	1103	1133	1203	1233	1303	1333	1403	1433
Maindee Library	0629	0739	---	0839	---	0939	---	1039	---	1139	---	1239	---	1339	---	1439
Royal Gwent Hospital Grounds	---	---	0819	---	0919	---	1014	---	1117	---	1214	---	1317	---	1414	---
Newport Bus Station [Stand 9]	0637	0747	0823	0847	0923	0947	1019	1047	1122	1147	1219	1247	1322	1347	1419	1447
St Woolos Cathedral	0642	---	---	---	---	---	---	---	---	---	---	---	---	---	---	---
Royal Gwent Hospital	0646	---	---	---	---	---	---	---	---	---	---	---	---	---	---	---
Newport Bus Station	0650	---	---	---	---	---	---	---	---	---	---	---	---	---	---	---

	7	6	7	6	7	6	7	6	7
Newport Bus Station [Stand 6]	1430	1500	1530	1600	1630	1700	1730	1800	1830
Maindee Square	---	1506	---	1606	---	1706	---	1806	---
Alway Ladyhill Centre	1443	1512	1548	1612	1648	1712	1743	1812	1843
Alway Shops	---	1518	---	1618	---	1718	---	1818	---
Ringland Centre	1452	1525	1555	1625	1655	1725	1752	1825	1852
Alway Shops	1502	---	1604	---	1704	---	1802	---	1902
Alway Ladyhill Centre	1503	1533	1605	1633	1705	1733	1803	1833	1903
Maindee Library	---	1539	---	1639	---	1739	---	1839	---
Royal Gwent Hospital Grounds	1517	---	1619	---	1719	---	---	---	---
Newport Bus Station	1522	1547	1623	1647	1723	1747	1816	1847	1916

Additional journeys to Chepstow Road, Alway and Ringland are provided by route 5. They depart Newport Bus Station [Stand 5] at 0505, 1303 & 2105

Saturdays

	6	6	7	6	7	6	7	6	7	6	7	6	7	6	7	6
Newport Bus Station [Stand 6]	---	0705	0735	0805	0835	0905	0935	1005	1035	1105	1135	1205	1235	1305	1335	1405
Maindee Square	---	0711	---	0811	---	0911	---	1011	---	1111	---	1211	---	1311	---	1411
Alway Ladyhill Centre	---	---	0748	---	0848	---	0948	---	1048	---	1148	---	1248	---	1348	---
Alway Shops	---	0723	---	0823	---	0923	---	1023	---	1123	---	1223	---	1323	---	1423
Ringland Centre	---	0730	0757	0830	0857	0930	0957	1030	1057	1130	1157	1230	1257	1330	1357	1430
Alway Shops	---	---	0807	---	0907	---	1007	---	1107	---	1207	---	1307	---	1407	---
Alway Ladyhill Centre	0623	0738	0808	0838	0908	0938	1008	1038	1108	1138	1208	1238	1308	1338	1408	1438
Maindee Library	0629	0744	---	0844	---	0944	---	1044	---	1144	---	1244	---	1344	---	1444
Royal Gwent Hospital Grounds	---	---	---	---	0922	---	---	---	1122	---	---	---	1322	---	---	---
Newport Bus Station [Stand 9]	0637	0752	0821	0852	0927	0952	1021	1052	1127	1152	1221	1252	1327	1352	1421	1452
St Woolos Cathedral	0642	---	---	---	---	---	---	---	---	---	---	---	---	---	---	---
Royal Gwent Hospital	0646	---	---	---	---	---	---	---	---	---	---	---	---	---	---	---
Newport Bus Station	0650	---	---	---	---	---	---	---	---	---	---	---	---	---	---	---

	7	6	7	6	7	6	7	6
Newport Bus Station [Stand 6]	1435	1505	1535	1605	1635	1705	1735	1805
Maindee Square	---	1511	---	1611	---	1711	---	1811
Alway Ladyhill Centre	1448	---	1548	---	1648	---	1748	---
Alway Shops	---	1523	---	1623	---	1723	---	1823
Ringland Centre	1457	1530	1557	1630	1657	1730	1757	1830
Alway Shops	1507	---	1607	---	1707	---	1807	---
Alway Ladyhill Centre	1508	1538	1608	1638	1708	1738	1808	1838
Maindee Library	---	1544	---	1644	---	1744	---	1844
Royal Gwent Hospital Grounds	1522	---	---	---	1722	---	---	---
Newport Bus Station	1527	1552	1621	1652	1727	1752	1821	1852

Additional journeys to Chepstow Road, Alway and Ringland are provided by route 5. They depart Newport Bus Station [Stand 5] at 0505, 0903, 1303 & 2105

Sundays

Sunday journeys to Chepstow Road, Alway and Ringland are provided by routes 9A & 9C

Timetable from 4 September 2022

8A Newport | Ringland via Chepstow Road, Ringwood Avenue, Hendre Farm Drive. Ringland Centre and Llanwern Road

8C Newport | Ringland via Chepstow Road, Llanwern Road, Ringland Centre, Hendre Farm Drive and Ringwood Avenue

Monday to Friday except Bank Holiday Mondays

Service Number	8A	8C	8A	8C	8A	8C	8A	8C	8A	8C	8A	8C	8A	8C	8A	8C
Newport Bus Station [Stand 4]	0630	0713	0743	0803	0823	0843	0903	0923	0943	1013	1043	1113	1143	1213	1243	1313
Chepstow Rd Beechwood Park	0638	0721	0751	0811	0831	0851	0911	0931	0951	1021	1051	1121	1151	1221	1251	1321
Ringland Sterndale Bennett Rd	0647	---	0800	---	0840	---	0920	---	1000	---	1100	---	1200	---	1300	---
Ringland Centre	0650	0727	0803	0817	0843	0857	0923	0937	1003	1027	1103	1127	1203	1227	1303	1327
Ringland Sterndale Bennett Rd	---	0730	---	0820	---	0900	---	0940	---	1030	---	1130	---	1230	---	1330
Chepstow Rd Beechwood Park	0656	0739	0809	0829	0849	0909	0929	0949	1009	1039	1109	1139	1209	1239	1309	1339
Newport Bus Station	0708	0751	0821	0841	0901	0921	0941	0951	1021	1051	1121	1151	1221	1251	1321	1351

Service Number	8A	8C	8A	8C	8A	8C	8A	8C	8A	8C	8A	8C	8A	8C	8A
Newport Bus Station [Stand 4]	1343	1413	1443	1503	1523	1543	1603	1623	1643	1703	1723	1743	1813	1843	1913
Chepstow Rd Beechwood Park	1351	1421	1451	1512	1532	1552	1612	1632	1652	1712	1732	1751	1821	1851	1921
Ringland Sterndale Bennett Rd	1400	---	1501	---	1541	---	1620	---	1700	---	1740	---	1830	---	1930
Ringland Centre	1403	1427	1505	1518	1543	1557	1623	1637	1703	1717	1743	1757	1833	1857	1933
Ringland Sterndale Bennett Rd	---	1430	---	1521	---	1600	---	1640	---	1720	---	1800	---	1900	1933
Chepstow Rd Beechwood Park	1409	1439	1511	1530	1550	1609	1629	1649	1709	1729	1749	1809	1839	1908	1938
Newport Bus Station	1421	1451	1523	1542	1602	1621	1641	1701	1721	1741	1801	1821	1851	1916	1946

For additional evening journeys to Ringland Circle, Ringland Centre & Hendre Farm Drive please see 9A & 9C timetable

Saturdays and Bank Holiday Mondays

Service Number	8C	8A	8C	8A	8C	8A	8C	8A	8C	8A	8C	8A	8C	8A	8C	8A
Newport Bus Station [Stand 4]	0713	0743	0813	0843	0913	0943	1013	1043	1113	1143	1213	1243	1313	1343	1413	1443
Chepstow Rd Beechwood Park	0721	0751	0821	0851	0921	0951	1021	1051	1121	1151	1221	1251	1321	1351	1421	1451
Ringland Sterndale Bennett Rd	---	0800	---	0900	---	1000	---	1100	---	1200	---	1300	---	1400	---	1500
Ringland Centre	0730	0803	0827	0903	0927	1003	1027	1103	1127	1203	1227	1303	1327	1403	1427	1503
Ringland Sterndale Bennett Rd	0733	---	0830	---	0930	---	1030	---	1130	---	1230	---	1330	---	1430	---
Chepstow Rd Beechwood Park	0742	0809	0839	0909	0939	1009	1039	1109	1139	1209	1239	1309	1339	1409	1439	1509
Newport Bus Station	0753	0820	0850	0920	0950	1020	1050	1120	1150	1220	1250	1320	1350	1420	1450	1520

Service Number	8C	8A	8C	8A	8C	8A	8C	8A
Newport Bus Station [Stand 4]	1513	1543	1613	1643	1713	1743	1825	1905
Chepstow Rd Beechwood Park	1521	1551	1621	1651	1721	1751	1833	1913
Ringland Sterndale Bennett Rd	---	1600	---	1700	---	1800	---	1922
Ringland Centre	1527	1603	1627	1703	1727	1803	1839	1925
Ringland Sterndale Bennett Rd	1530	---	1630	---	1730	---	1842	---
Chepstow Rd Beechwood Park	1539	1609	1639	1709	1739	1809	1850	1931
Newport Bus Station	1550	1620	1650	1720	1750	1820	1902	1941

For additional evening journeys to Chepstow Road, Aberthaw Road & Ringland Centre please see 9A & 9C timetable

Sundays

Sunday journeys to Chepstow Road and Ringland are provided by routes 9A & 9C

Timetable from 6 November 2022

13 **Newport | Brynglas** via Brynglas Road

Monday to Friday except Bank Holiday Mondays

Newport Bus Station [Stand 3]	0830	0950	1050	1150	1250	1350	1515	1650
Brynglas Turining Circle	0839	0959	1059	1159	1259	1359	1524	1659
Newport Bus Station	0849	1009	1109	1209	1309	1409	1534	1709

Saturdays

Newport Bus Station [Stand 3]	0840	1040	1240	1440	1640
Brynglas Turining Circle	0849	1049	1249	1449	1649
Newport Bus Station	0859	1059	1259	1459	1659

Sundays

Sorry, there is no Sunday service

X1

Bridgend - West Way at Swansea Bus Station Stand G

First South & West Wales

Mondays to Fridays

Bridgend, Bridgend Bus Station Stand 10 (Bay 10) dep	07:15	07:45	08:15	08:45	09:15	09:45	10:15	10:45	11:15	11:45	12:15	12:45	13:15	13:45	14:15	14:45		
Park Street after West House Corner, Newcastle	07:17	07:47	08:17	08:47	09:17	09:47	10:17	10:47	11:17	11:47	12:17	12:47	13:17	13:47	14:17	14:47		
Bridgend, opp Phone Box West House Dip	07:18	07:48	08:18	08:48	09:18	09:48	10:18	10:48	11:18	11:48	12:18	12:48	13:18	13:48	14:18	14:48		
Bryntirion Hill after Phillip Avenue, Bryntirion	07:19	07:49	08:19	08:49	09:19	09:49	10:19	10:49	11:19	11:49	12:19	12:49	13:19	13:49	14:19	14:49		
Bryntirion Hill after Broadlands, Bryntirion	07:20	07:50	08:20	08:50	09:20	09:50	10:20	10:50	11:20	11:50	12:20	12:50	13:20	13:50	14:20	14:50		
Bryntirion, opp former Ogmores Social Club	07:20	07:50	08:20	08:50	09:20	09:50	10:20	10:50	11:20	11:50	12:20	12:50	13:20	13:50	14:20	14:50		
A473 at Hillcrest, Laleston	07:22	07:52	08:22	08:52	09:22	09:52	10:22	10:52	11:22	11:52	12:22	12:52	13:22	13:52	14:22	14:52		
Laleston, nr Village Farm	07:22	07:52	08:22	08:52	09:22	09:52	10:22	10:52	11:22	11:52	12:22	12:52	13:22	13:52	14:22	14:52		
High Street before Mackworth Arms, Laleston	07:23	07:53	08:23	08:53	09:23	09:53	10:23	10:53	11:23	11:53	12:23	12:53	13:23	13:53	14:23	14:53		
A48 after Texaco Garage, Laleston	07:25	07:55	08:25	08:55	09:25	09:55	10:25	10:55	11:25	11:55	12:25	12:55	13:25	13:55	14:25	14:55		
Stormy Down, nr Stormy Dower	07:28	07:58	08:28	08:58	09:28	09:58	10:28	10:58	11:28	11:58	12:28	12:58	13:28	13:58	14:28	14:58		
Pyle, o/s Pyle Police Station	07:32	08:02	08:32	09:02	09:32	10:02	10:32	11:02	11:32	12:02	12:32	13:02	13:32	14:02	14:32	15:02		
Pyle, nr Cwrt Anghorfa	07:33	08:03	08:33	09:03	09:33	10:03	10:33	11:03	11:33	12:03	12:33	13:03	13:33	14:03	14:33	15:03		
Margam, nr Cwrt-y-Defaid Farm	07:34	08:04	08:34	09:04	09:34	10:04	10:34	11:04	11:34	12:04	12:34	13:04	13:34	14:04	14:34	15:04		
Margam, o/s Coed Hirwaun Primary School	07:36		08:36		09:36		10:36		11:36		12:36		13:36		14:36			
Margam, nr Cwrt-y-Defaid	07:37	08:07	08:37	09:07	09:37	10:07	10:37	11:07	11:37	12:07	12:37	13:07	13:37	14:07	14:37	15:07		
A48 before Old Park Road, Groes	07:38	08:08	08:38	09:08	09:38	10:08	10:38	11:08	11:38	12:08	12:38	13:08	13:38	14:08	14:38	15:08		
A48 after Pont-yr-Offeiriad, Groes	07:39	08:09	08:39	09:09	09:39	10:09	10:39	11:09	11:39	12:09	12:39	13:09	13:39	14:09	14:39	15:09		
A48 after Margam Park, Groes	07:40	08:10	08:40	09:10	09:40	10:10	10:40	11:10	11:40	12:10	12:40	13:10	13:40	14:10	14:40	15:10		
Margam, nr Margam Crematorium	07:41	08:11	08:41	09:11	09:41	10:11	10:41	11:11	11:41	12:11	12:41	13:11	13:41	14:11	14:41	15:11		
Margam, o/s Tollgate Park	07:44	08:14	08:44	09:14	09:44	10:14	10:44	11:14	11:44	12:14	12:44	13:14	13:44	14:14	14:44	15:14		
Margam Road before Twelve Nights, Margam	07:19	07:45	08:15	08:45	09:15	09:45	10:15	10:45	11:15	11:45	12:15	12:45	13:15	13:45	14:15	14:45	15:15	
Margam Road after Blue Star Garage, Margam	07:20	07:46	08:16	08:46	09:16	09:46	10:16	10:46	11:16	11:46	12:16	12:46	13:16	13:46	14:16	14:46	15:16	
Margam Road after Pheonix Avenue, Groeswen Hospital	07:21	07:47	08:17	08:47	09:17	09:47	10:17	10:47	11:17	11:47	12:17	12:47	13:17	13:47	14:17	14:47	15:17	
Margam Road after Groeswen, Taibach	07:22	07:48	08:18	08:48	09:18	09:48	10:18	10:48	11:18	11:48	12:18	12:48	13:18	13:48	14:18	14:48	15:18	
Margam Road before Eastern School, Taibach	07:23	07:49	08:19	08:49	09:19	09:49	10:19	10:49	11:19	11:49	12:19	12:49	13:19	13:49	14:19	14:49	15:19	
Taibach, nr former Tai-bach Police Station	07:23	07:49	08:19	08:49	09:19	09:49	10:19	10:49	11:19	11:49	12:19	12:49	13:19	13:49	14:19	14:49	15:19	
Taibach, opp Memorial Park	07:24	07:50	08:20	08:50	09:20	09:50	10:20	10:50	11:20	11:50	12:20	12:50	13:20	13:50	14:20	14:50	15:20	
Talbot Road after Abbey Road, Taibach	07:25	07:51	08:21	08:51	09:21	09:51	10:21	10:51	11:21	11:51	12:21	12:51	13:21	13:51	14:21	14:51	15:21	
Port Talbot, o/s The Legion	07:26	07:52	08:22	08:52	09:22	09:52	10:22	10:52	11:22	11:52	12:22	12:52	13:22	13:52	14:22	14:52	15:22	
Port Talbot, Port Talbot Parkway Stand 4 (Stand 4) arr	07:27	07:53	08:23	08:53	09:23	09:53	10:23	10:53	11:23	11:53	12:23	12:53	13:23	13:53	14:23	14:53	15:23	
Port Talbot, Port Talbot Parkway Stand 4 (Stand 4) dep	06:58	07:30	07:56	08:26	08:56	09:26	09:56	10:26	10:56	11:26	11:56	12:26	12:56	13:26	13:56	14:26	14:56	15:26
Heilbronn Way at Port Talbot Bus Station Stand 1, Port Talbot arr	07:02	07:35	08:01	08:31	09:01	09:31	10:01	10:31	11:01	11:31	12:01	12:31	13:01	13:31	14:01	14:31	15:01	15:31
Heilbronn Way at Port Talbot Bus Station Stand 1, Port Talbot dep	07:05	07:38	08:04	08:34	09:04	09:34	10:04	10:34	11:04	11:34	12:04	12:34	13:04	13:34	14:04	14:34	15:04	15:34
Aberavon, o/s Danygraig Pentyle	07:07	07:40	08:06	08:36	09:06	09:36	10:06	10:36	11:06	11:36	12:06	12:36	13:06	13:36	14:06	14:36	15:06	15:36
Aberavon, nr 8 The Elms	07:08	07:41	08:07	08:37	09:07	09:37	10:07	10:37	11:07	11:37	12:07	12:37	13:07	13:37	14:07	14:37	15:07	15:37
Aberavon, nr Islwyn	07:10	07:43	08:09	08:39	09:09	09:39	10:09	10:39	11:09	11:39	12:09	12:39	13:09	13:39	14:09	14:39	15:09	15:39
Aberavon, nr The Nurseries	07:10	07:43	08:09	08:39	09:09	09:39	10:09	10:39	11:09	11:39	12:09	12:39	13:09	13:39	14:09	14:39	15:09	15:39
Baglan, nr St Catherine's Church	07:12	07:45	08:11	08:41	09:11	09:41	10:11	10:41	11:11	11:41	12:11	12:41	13:11	13:41	14:11	14:41	15:11	15:41
Baglan, adj Pinewood Terrace	07:14	07:47	08:13	08:43	09:13	09:43	10:13	10:43	11:13	11:43	12:13	12:43	13:13	13:43	14:13	14:43	15:13	15:43
A48 before Briton Ferry Roundabout, Briton Ferry	07:17	07:50	08:16	08:46	09:16	09:46	10:16	10:46	11:16	11:46	12:16	12:46	13:16	13:46	14:16	14:46	15:16	15:46
Crymlyn Burrows, nr Jersey Marine	07:24	07:57	08:23	08:53	09:23	09:53	10:23	10:53	11:23	11:53	12:23	12:53	13:23	13:53	14:23	14:53	15:23	15:53
Jersey Marine, o/s Bay Campus	07:26	07:59	08:25	08:55	09:25	09:55	10:25	10:55	11:25	11:55	12:25	12:55	13:25	13:55	14:25	14:55	15:25	15:55
Port Tennant, opp Former Vale of Neath	07:31	08:04	08:30	09:00	09:30	10:00	10:30	11:00	11:30	12:00	12:30	13:00	13:30	14:00	14:30	15:00	15:30	16:00

S2 - INFORMATION

Port Tennant, nr Union Inn	07:34	08:07	08:33	09:03	09:33	10:03	10:33	11:03	11:33	12:03	12:33	13:03	13:33	14:03	14:33	15:03	15:33	16:03
St Thomas, o/s Cape Horner	07:35	08:08	08:34	09:04	09:34	10:04	10:34	11:04	11:34	12:04	12:34	13:04	13:34	14:04	14:34	15:04	15:34	16:04
Parc Tawe, nr Quay Parade	07:37	08:10	08:36	09:06	09:36	10:06	10:36	11:06	11:36	12:06	12:36	13:06	13:36	14:06	14:36	15:06	15:36	16:06
Quay Parade after Sainsbury's Quay Parade, Swansea	07:38	08:11	08:37	09:07	09:37	10:07	10:37	11:07	11:37	12:07	12:37	13:07	13:37	14:07	14:37	15:07	15:37	16:07
West Way at Swansea Bus Station Stand G, Swansea <i>arr</i>	07:41	08:14	08:40	09:10	09:40	10:10	10:40	11:10	11:40	12:10	12:40	13:10	13:40	14:10	14:40	15:10	15:40	16:10

S2 - INFORMATION

Bridgend, Bridgend Bus Station Stand 10 (Bay 10)	<i>dep</i>	15:15	15:45	16:15	16:45	17:15	17:45	18:15	18:45	19:15	20:15
Park Street after West House Corner, Newcastle		15:17	15:47	16:17	16:47	17:17	17:47	18:17	18:47	19:17	20:17
Bridgend, opp Phone Box West House Di		15:18	15:48	16:18	16:48	17:18	17:48	18:18	18:48	19:18	20:18
Bryntirion Hill after Phillip Avenue, Bryntirion		15:19	15:49	16:19	16:49	17:19	17:49	18:19	18:49	19:19	20:19
Bryntirion Hill after Broadlands, Bryntirion		15:20	15:50	16:20	16:50	17:20	17:50	18:20	18:50	19:20	20:20
Bryntirion, opp former Ogmores Social Club		15:20	15:50	16:20	16:50	17:20	17:50	18:20	18:50	19:20	20:20
A473 at Hillcrest, Laleston		15:22	15:52	16:22	16:52	17:22	17:52	18:22	18:52	19:22	20:22
Laleston, nr Village Farm		15:22	15:52	16:22	16:52	17:22	17:52	18:22	18:52	19:22	20:22
High Street before Mackworth Arms, Laleston		15:23	15:53	16:23	16:53	17:23	17:53	18:23	18:53	19:23	20:23
A48 after Texaco Garage, Laleston		15:25	15:55	16:25	16:55	17:25	17:55	18:25	18:55	19:25	20:25
Stormy Down, nr Stormy Dowl		15:28	15:58	16:28	16:58	17:28	17:58	18:28	18:58	19:28	20:28
Pyle, o/s Pyle Police Station		15:32	16:02	16:32	17:02	17:32	18:02	18:32	19:02	19:32	20:32
Pyle, nr Cwrt Anghorfa		15:33	16:03	16:33	17:03	17:33	18:03	18:33	19:03	19:33	20:33
Margam, nr Cwrt-y-Defaid Farm		15:34	16:04	16:34	17:04	17:34	18:04	18:34	19:04	19:34	20:34
Margam, o/s Coed Hirwaun Primary School		15:36		16:36		17:36					
Margam, nr Cwrt-y-Defaid		15:37	16:07	16:37	17:07	17:37	18:07	18:37	19:07	19:37	20:37
A48 before Old Park Road, Groes		15:38	16:08	16:38	17:08	17:38	18:08	18:38	19:08	19:38	20:38
A48 after Pont-yr-Offeiriad, Groes		15:39	16:09	16:39	17:09	17:39	18:09	18:39	19:09	19:39	20:39
A48 after Margam Park, Groes		15:40	16:10	16:40	17:10	17:40	18:10	18:40	19:10	19:40	20:40
Margam, nr Margam Crematorium		15:41	16:11	16:41	17:11	17:41	18:11	18:41	19:11	19:41	20:41
Margam, o/s Tollgate Park		15:44	16:14	16:44	17:14	17:44	18:14	18:44	19:14	19:44	20:44
Margam Road before Twelve Nights, Margam		15:45	16:15	16:45	17:15	17:45	18:15	18:45	19:15	19:45	20:45
Margam Road after Blue Star Garage, Margam		15:46	16:16	16:46	17:16	17:46	18:16	18:46	19:16	19:46	20:46
Margam Road after Pheonix Avenue, Groeswen Hospital		15:47	16:17	16:47	17:17	17:47	18:17	18:47	19:17	19:47	20:47
Margam Road after Groeswen, Taibach		15:48	16:18	16:48	17:18	17:48	18:18	18:48	19:18	19:48	20:48
Margam Road before Eastern School, Taibach		15:49	16:19	16:49	17:19	17:49	18:19	18:49	19:19	19:49	20:49
Taibach, nr former Tai-bach Police Station		15:49	16:19	16:49	17:19	17:49	18:19	18:49	19:19	19:49	20:49
Taibach, opp Memorial Park		15:50	16:20	16:50	17:20	17:50	18:20	18:50	19:20	19:50	20:50
Talbot Road after Abbey Road, Taibach		15:51	16:21	16:51	17:21	17:51	18:21	18:51	19:21	19:51	20:51
Port Talbot, o/s The Legion		15:52	16:22	16:52	17:22	17:52	18:22	18:52	19:22	19:52	20:52
Port Talbot, Port Talbot Parkway Stand 4 (Stand 4)	<i>arr</i>	15:53	16:23	16:53	17:23	17:53	18:23	18:53	19:23	19:53	20:53
Port Talbot, Port Talbot Parkway Stand 4 (Stand 4)	<i>dep</i>	15:56	16:26	16:56	17:26	17:56	18:26	18:53	19:23	19:53	20:53
Heilbronn Way at Port Talbot Bus Station Stand 1, Port Talbot	<i>arr</i>	16:01	16:31	17:01	17:31	18:01	18:31	18:57	19:27	19:57	20:57
Heilbronn Way at Port Talbot Bus Station Stand 1, Port Talbot	<i>dep</i>	16:04	16:34	17:04	17:34	18:04	18:34				
Aberavon, o/s Danygraig Pentyle		16:06	16:36	17:06	17:36	18:06	18:36				
Aberavon, nr 8 The Elms		16:07	16:37	17:07	17:37	18:07	18:37				
Aberavon, nr Islwyn		16:09	16:39	17:09	17:39	18:09	18:39				
Aberavon, nr The Nurseries		16:09	16:39	17:09	17:39	18:09	18:39				
Baglan, nr St Catherine's Church		16:11	16:41	17:11	17:41	18:11	18:41				
Baglan, adj Pinewood Terrace		16:13	16:43	17:13	17:43	18:13	18:43				
A48 before Briton Ferry Roundabout, Briton Ferry		16:16	16:46	17:16	17:46	18:16	18:46				
Crymlyn Burrows, nr Jersey Marine		16:23	16:53	17:23	17:53	18:23	18:53				
Jersey Marine, o/s Bay Campus		16:25	16:55	17:25	17:55	18:25	18:55				
Port Tennant, opp Former Vale of Neath		16:30	17:00	17:30	18:00	18:30	19:00				
Port Tennant, nr Union Inn		16:33	17:03	17:33	18:03	18:33	19:03				
St Thomas, o/s Cape Horner		16:34	17:04	17:34	18:04	18:34	19:04				
Parc Tawe, nr Quay Parade		16:36	17:06	17:36	18:06	18:36	19:06				
Quay Parade after Sainsbury's Quay Parade, Swansea		16:37	17:07	17:37	18:07	18:37	19:07				
West Way at Swansea Bus Station Stand G, Swansea	<i>arr</i>	16:40	17:10	17:40	18:10	18:40	19:10				

S2 - INFORMATION

Compiled from data for the period Thu 27-Jul-2023 to Wed 02-Aug-2023. Times not in bold are estimated by using the distance between the stops.

X1

Bridgend - West Way at Swansea Bus Station Stand G

First South & West Wales

Saturdays

Bridgend, Bridgend Bus Station Stand 10 (Bay 10) dep	07:15	07:45	08:15	08:45	09:15	09:45	10:15	10:45	11:15	11:45	12:15	12:45	13:15	13:45	14:15	14:45	15:15	
Park Street after West House Corner, Newcastle	07:17	07:47	08:17	08:47	09:17	09:47	10:17	10:47	11:17	11:47	12:17	12:47	13:17	13:47	14:17	14:47	15:17	
Bridgend, opp Phone Box West House Dir	07:18	07:48	08:18	08:48	09:18	09:48	10:18	10:48	11:18	11:48	12:18	12:48	13:18	13:48	14:18	14:48	15:18	
Bryntirion Hill after Phillip Avenue, Bryntirion	07:19	07:49	08:19	08:49	09:19	09:49	10:19	10:49	11:19	11:49	12:19	12:49	13:19	13:49	14:19	14:49	15:19	
Bryntirion Hill after Broadlands, Bryntirion	07:20	07:50	08:20	08:50	09:20	09:50	10:20	10:50	11:20	11:50	12:20	12:50	13:20	13:50	14:20	14:50	15:20	
Bryntirion, opp former Ogmre Social Club	07:20	07:50	08:20	08:50	09:20	09:50	10:20	10:50	11:20	11:50	12:20	12:50	13:20	13:50	14:20	14:50	15:20	
A473 at Hillcrest, Laleston	07:22	07:52	08:22	08:52	09:22	09:52	10:22	10:52	11:22	11:52	12:22	12:52	13:22	13:52	14:22	14:52	15:22	
Laleston, nr Village Farm	07:22	07:52	08:22	08:52	09:22	09:52	10:22	10:52	11:22	11:52	12:22	12:52	13:22	13:52	14:22	14:52	15:22	
High Street before Mackworth Arms, Laleston	07:23	07:53	08:23	08:53	09:23	09:53	10:23	10:53	11:23	11:53	12:23	12:53	13:23	13:53	14:23	14:53	15:23	
A48 after Texaco Garage, Laleston	07:25	07:55	08:25	08:55	09:25	09:55	10:25	10:55	11:25	11:55	12:25	12:55	13:25	13:55	14:25	14:55	15:25	
Stormy Down, nr Stormy Dowl	07:28	07:58	08:28	08:58	09:28	09:58	10:28	10:58	11:28	11:58	12:28	12:58	13:28	13:58	14:28	14:58	15:28	
Pyle, o/s Pyle Police Station	07:32	08:02	08:32	09:02	09:32	10:02	10:32	11:02	11:32	12:02	12:32	13:02	13:32	14:02	14:32	15:02	15:32	
Pyle, nr Cwrt Anghorfa	07:33	08:03	08:33	09:03	09:33	10:03	10:33	11:03	11:33	12:03	12:33	13:03	13:33	14:03	14:33	15:03	15:33	
Margam, nr Cwrt-y-Defaid Farm	07:34	08:04	08:34	09:04	09:34	10:04	10:34	11:04	11:34	12:04	12:34	13:04	13:34	14:04	14:34	15:04	15:34	
Margam, o/s Coed Hirwaun Primary School	07:36	08:36	09:36	10:36	11:36	12:36	13:36	14:36	15:36									
Margam, nr Cwrt-y-Defaid	07:37	08:07	08:37	09:07	09:37	10:07	10:37	11:07	11:37	12:07	12:37	13:07	13:37	14:07	14:37	15:07	15:37	
A48 before Old Park Road, Groes	07:38	08:08	08:38	09:08	09:38	10:08	10:38	11:08	11:38	12:08	12:38	13:08	13:38	14:08	14:38	15:08	15:38	
A48 after Pont-yr-Offeirad, Groes	07:39	08:09	08:39	09:09	09:39	10:09	10:39	11:09	11:39	12:09	12:39	13:09	13:39	14:09	14:39	15:09	15:39	
A48 after Margam Park, Groes	07:40	08:10	08:40	09:10	09:40	10:10	10:40	11:10	11:40	12:10	12:40	13:10	13:40	14:10	14:40	15:10	15:40	
Margam, nr Margam Crematorium	07:41	08:11	08:41	09:11	09:41	10:11	10:41	11:11	11:41	12:11	12:41	13:11	13:41	14:11	14:41	15:11	15:41	
Margam, o/s Tollgate Park	07:44	08:14	08:44	09:14	09:44	10:14	10:44	11:14	11:44	12:14	12:44	13:14	13:44	14:14	14:44	15:14	15:44	
Margam Road before Twelve Nights, Margam	07:19	07:45	08:15	08:45	09:15	09:45	10:15	10:45	11:15	11:45	12:15	12:45	13:15	13:45	14:15	14:45	15:15	15:45
Margam Road after Blue Star Garage, Margam	07:20	07:46	08:16	08:46	09:16	09:46	10:16	10:46	11:16	11:46	12:16	12:46	13:16	13:46	14:16	14:46	15:16	15:46
Margam Road after Pheonix Avenue, Groeswen Hospita	07:21	07:47	08:17	08:47	09:17	09:47	10:17	10:47	11:17	11:47	12:17	12:47	13:17	13:47	14:17	14:47	15:17	15:47
Margam Road after Groeswen, Taibach	07:22	07:48	08:18	08:48	09:18	09:48	10:18	10:48	11:18	11:48	12:18	12:48	13:18	13:48	14:18	14:48	15:18	15:48
Margam Road before Eastern School, Taibach	07:23	07:49	08:19	08:49	09:19	09:49	10:19	10:49	11:19	11:49	12:19	12:49	13:19	13:49	14:19	14:49	15:19	15:49
Taibach, nr former Tai-bach Police Station	07:23	07:49	08:19	08:49	09:19	09:49	10:19	10:49	11:19	11:49	12:19	12:49	13:19	13:49	14:19	14:49	15:19	15:49
Taibach, opp Memorial Park	07:24	07:50	08:20	08:50	09:20	09:50	10:20	10:50	11:20	11:50	12:20	12:50	13:20	13:50	14:20	14:50	15:20	15:50
Talbot Road after Abbey Road, Taibach	07:25	07:51	08:21	08:51	09:21	09:51	10:21	10:51	11:21	11:51	12:21	12:51	13:21	13:51	14:21	14:51	15:21	15:51
Port Talbot, o/s The Legion	07:26	07:52	08:22	08:52	09:22	09:52	10:22	10:52	11:22	11:52	12:22	12:52	13:22	13:52	14:22	14:52	15:22	15:52
Port Talbot, Port Talbot Parkway Stand 4 (Stand 4) arr	07:27	07:53	08:23	08:53	09:23	09:53	10:23	10:53	11:23	11:53	12:23	12:53	13:23	13:53	14:23	14:53	15:23	15:53
Port Talbot, Port Talbot Parkway Stand 4 (Stand 4) dep	07:30	07:56	08:26	08:56	09:26	09:56	10:26	10:56	11:26	11:56	12:26	12:56	13:26	13:56	14:26	14:56	15:26	15:56
Heilbronn Way at Port Talbot Bus Station Stand 1, Port Talbot arr	07:35	08:01	08:31	09:01	09:31	10:01	10:31	11:01	11:31	12:01	12:31	13:01	13:31	14:01	14:31	15:01	15:31	16:01
Heilbronn Way at Port Talbot Bus Station Stand 1, Port Talbot dep	07:38	08:04	08:34	09:04	09:34	10:04	10:34	11:04	11:34	12:04	12:34	13:04	13:34	14:04	14:34	15:04	15:34	16:04
Aberavon, o/s Danygraig Pentyla	07:40	08:06	08:36	09:06	09:36	10:06	10:36	11:06	11:36	12:06	12:36	13:06	13:36	14:06	14:36	15:06	15:36	16:06
Aberavon, nr 8 The Elms	07:41	08:07	08:37	09:07	09:37	10:07	10:37	11:07	11:37	12:07	12:37	13:07	13:37	14:07	14:37	15:07	15:37	16:07
Aberavon, nr Islwyn	07:43	08:09	08:39	09:09	09:39	10:09	10:39	11:09	11:39	12:09	12:39	13:09	13:39	14:09	14:39	15:09	15:39	16:09
Aberavon, nr The Nurseries	07:43	08:09	08:39	09:09	09:39	10:09	10:39	11:09	11:39	12:09	12:39	13:09	13:39	14:09	14:39	15:09	15:39	16:09
Baglan, nr St Catherine's Church	07:45	08:11	08:41	09:11	09:41	10:11	10:41	11:11	11:41	12:11	12:41	13:11	13:41	14:11	14:41	15:11	15:41	16:11
Baglan, adj Pinewood Terrace	07:47	08:13	08:43	09:13	09:43	10:13	10:43	11:13	11:43	12:13	12:43	13:13	13:43	14:13	14:43	15:13	15:43	16:13
A48 before Briton Ferry Roundabout, Briton Ferry	07:50	08:16	08:46	09:16	09:46	10:16	10:46	11:16	11:46	12:16	12:46	13:16	13:46	14:16	14:46	15:16	15:46	16:16
Crymlyn Burrows, nr Jersey Marine	07:57	08:23	08:53	09:23	09:53	10:23	10:53	11:23	11:53	12:23	12:53	13:23	13:53	14:23	14:53	15:23	15:53	16:23
Jersey Marine, o/s Bay Campus	07:59	08:25	08:55	09:25	09:55	10:25	10:55	11:25	11:55	12:25	12:55	13:25	13:55	14:25	14:55	15:25	15:55	16:25
Port Tennant, opp Former Vale of Neath	08:04	08:30	09:00	09:30	10:00	10:30	11:00	11:30	12:00	12:30	13:00	13:30	14:00	14:30	15:00	15:30	16:00	16:30

S2 - INFORMATION

Port Tennant, nr Union Inn	08:07	08:33	09:03	09:33	10:03	10:33	11:03	11:33	12:03	12:33	13:03	13:33	14:03	14:33	15:03	15:33	16:03	16:33
St Thomas, o/s Cape Horner	08:08	08:34	09:04	09:34	10:04	10:34	11:04	11:34	12:04	12:34	13:04	13:34	14:04	14:34	15:04	15:34	16:04	16:34
Parc Tawe, nr Quay Parade	08:10	08:36	09:06	09:36	10:06	10:36	11:06	11:36	12:06	12:36	13:06	13:36	14:06	14:36	15:06	15:36	16:06	16:36
Quay Parade after Sainsbury's Quay Parade, Swansea	08:11	08:37	09:07	09:37	10:07	10:37	11:07	11:37	12:07	12:37	13:07	13:37	14:07	14:37	15:07	15:37	16:07	16:37
West Way at Swansea Bus Station Stand G, Swansea <i>arr</i>	08:14	08:40	09:10	09:40	10:10	10:40	11:10	11:40	12:10	12:40	13:10	13:40	14:10	14:40	15:10	15:40	16:10	16:40

S2 - INFORMATION

Bridgend, Bridgend Bus Station Stand 10 (Bay 10)	<i>dep</i>	15:45	16:15	16:45	17:15	17:45	18:15	18:45	19:15	20:15
Park Street after West House Corner, Newcastle		15:47	16:17	16:47	17:17	17:47	18:17	18:47	19:17	20:17
Bridgend, opp Phone Box West House Diç		15:48	16:18	16:48	17:18	17:48	18:18	18:48	19:18	20:18
Bryntirion Hill after Phillip Avenue, Bryntirion		15:49	16:19	16:49	17:19	17:49	18:19	18:49	19:19	20:19
Bryntirion Hill after Broadlands, Bryntirion		15:50	16:20	16:50	17:20	17:50	18:20	18:50	19:20	20:20
Bryntirion, opp former Ogmores Social Club		15:50	16:20	16:50	17:20	17:50	18:20	18:50	19:20	20:20
A473 at Hillcrest, Laleston		15:52	16:22	16:52	17:22	17:52	18:22	18:52	19:22	20:22
Laleston, nr Village Farm		15:52	16:22	16:52	17:22	17:52	18:22	18:52	19:22	20:22
High Street before Mackworth Arms, Laleston		15:53	16:23	16:53	17:23	17:53	18:23	18:53	19:23	20:23
A48 after Texaco Garage, Laleston		15:55	16:25	16:55	17:25	17:55	18:25	18:55	19:25	20:25
Stormy Down, nr Stormy Dowl		15:58	16:28	16:58	17:28	17:58	18:28	18:58	19:28	20:28
Pyle, o/s Pyle Police Station		16:02	16:32	17:02	17:32	18:02	18:32	19:02	19:32	20:32
Pyle, nr Cwrt Anghorfa		16:03	16:33	17:03	17:33	18:03	18:33	19:03	19:33	20:33
Margam, nr Cwrt-y-Defaid Farm		16:04	16:34	17:04	17:34	18:04	18:34	19:04	19:34	20:34
Margam, o/s Coed Hirwaun Primary School			16:36		17:36					
Margam, nr Cwrt-y-Defaid		16:07	16:37	17:07	17:37	18:07	18:37	19:07	19:37	20:37
A48 before Old Park Road, Groes		16:08	16:38	17:08	17:38	18:08	18:38	19:08	19:38	20:38
A48 after Pont-yr-Offeiriad, Groes		16:09	16:39	17:09	17:39	18:09	18:39	19:09	19:39	20:39
A48 after Margam Park, Groes		16:10	16:40	17:10	17:40	18:10	18:40	19:10	19:40	20:40
Margam, nr Margam Crematorium		16:11	16:41	17:11	17:41	18:11	18:41	19:11	19:41	20:41
Margam, o/s Tollgate Park		16:14	16:44	17:14	17:44	18:14	18:44	19:14	19:44	20:44
Margam Road before Twelve Nights, Margam		16:15	16:45	17:15	17:45	18:15	18:45	19:15	19:45	20:45
Margam Road after Blue Star Garage, Margam		16:16	16:46	17:16	17:46	18:16	18:46	19:16	19:46	20:46
Margam Road after Pheonix Avenue, Groeswen Hospital		16:17	16:47	17:17	17:47	18:17	18:47	19:17	19:47	20:47
Margam Road after Groeswen, Taibach		16:18	16:48	17:18	17:48	18:18	18:48	19:18	19:48	20:48
Margam Road before Eastern School, Taibach		16:19	16:49	17:19	17:49	18:19	18:49	19:19	19:49	20:49
Taibach, nr former Tai-bach Police Station		16:19	16:49	17:19	17:49	18:19	18:49	19:19	19:49	20:49
Taibach, opp Memorial Park		16:20	16:50	17:20	17:50	18:20	18:50	19:20	19:50	20:50
Talbot Road after Abbey Road, Taibach		16:21	16:51	17:21	17:51	18:21	18:51	19:21	19:51	20:51
Port Talbot, o/s The Legion		16:22	16:52	17:22	17:52	18:22	18:52	19:22	19:52	20:52
Port Talbot, Port Talbot Parkway Stand 4 (Stand 4)	<i>arr</i>	16:23	16:53	17:23	17:53	18:23	18:53	19:23	19:53	20:53
Port Talbot, Port Talbot Parkway Stand 4 (Stand 4)	<i>dep</i>	16:26	16:56	17:26	17:56	18:26	18:53	19:23	19:53	20:53
Heilbronn Way at Port Talbot Bus Station Stand 1, Port Talbot	<i>arr</i>	16:31	17:01	17:31	18:01	18:31	18:57	19:27	19:57	20:57
Heilbronn Way at Port Talbot Bus Station Stand 1, Port Talbot	<i>dep</i>	16:34	17:04	17:34	18:04	18:34				
Aberavon, o/s Danygraig Pentyle		16:36	17:06	17:36	18:06	18:36				
Aberavon, nr 8 The Elms		16:37	17:07	17:37	18:07	18:37				
Aberavon, nr Islwyn		16:39	17:09	17:39	18:09	18:39				
Aberavon, nr The Nurseries		16:39	17:09	17:39	18:09	18:39				
Baglan, nr St Catherine's Church		16:41	17:11	17:41	18:11	18:41				
Baglan, adj Pinewood Terrace		16:43	17:13	17:43	18:13	18:43				
A48 before Briton Ferry Roundabout, Briton Ferry		16:46	17:16	17:46	18:16	18:46				
Crymlyn Burrows, nr Jersey Marine		16:53	17:23	17:53	18:23	18:53				
Jersey Marine, o/s Bay Campus		16:55	17:25	17:55	18:25	18:55				
Port Tennant, opp Former Vale of Neath		17:00	17:30	18:00	18:30	19:00				
Port Tennant, nr Union Inn		17:03	17:33	18:03	18:33	19:03				
St Thomas, o/s Cape Horner		17:04	17:34	18:04	18:34	19:04				
Parc Tawe, nr Quay Parade		17:06	17:36	18:06	18:36	19:06				
Quay Parade after Sainsbury's Quay Parade, Swansea		17:07	17:37	18:07	18:37	19:07				
West Way at Swansea Bus Station Stand G, Swansea	<i>arr</i>	17:10	17:40	18:10	18:40	19:10				

S2 - INFORMATION

Compiled from data for the period Thu 27-Jul-2023 to Wed 02-Aug-2023. Times not in bold are estimated by using the distance between the stops.

X1

Margam - West Way at Swansea Bus Station Stand G

First South & West Wales

Sundays

Margam, o/s Tollgate Park dep	10:40	11:40	12:40	13:40	14:40	15:40	16:40	17:40	18:40
Margam Road before Twelve Nights, Margam	10:40	11:40	12:40	13:40	14:40	15:40	16:40	17:40	18:40
Margam Road after Blue Star Garage, Margam	10:41	11:41	12:41	13:41	14:41	15:41	16:41	17:41	18:41
Margam Road after Pheonix Avenue, Groeswen Hospital	10:42	11:42	12:42	13:42	14:42	15:42	16:42	17:42	18:42
Margam Road after Groeswen, Taibach	10:42	11:42	12:42	13:42	14:42	15:42	16:42	17:42	18:42
Margam Road before Eastern School, Taibach	10:43	11:43	12:43	13:43	14:43	15:43	16:43	17:43	18:43
Taibach, nr former Tai-bach Police Station	10:44	11:44	12:44	13:44	14:44	15:44	16:44	17:44	18:44
Taibach, opp Memorial Park	10:44	11:44	12:44	13:44	14:44	15:44	16:44	17:44	18:44
Talbot Road after Abbey Road, Taibach	10:45	11:45	12:45	13:45	14:45	15:45	16:45	17:45	18:45
Port Talbot, o/s The Legion	10:46	11:46	12:46	13:46	14:46	15:46	16:46	17:46	18:46
Port Talbot, Port Talbot Parkway Stand 4 (Stand 4)	10:47	11:47	12:47	13:47	14:47	15:47	16:47	17:47	18:47
Heilbronn Way at Port Talbot Bus Station Stand 5, Port Talbot arr	10:49	11:49	12:49	13:49	14:49	15:49	16:49	17:49	18:49
Heilbronn Way at Port Talbot Bus Station Stand 5, Port Talbot dep	09:55	10:55	11:55	12:55	13:55	14:55	15:55	16:55	17:55
Aberavon, o/s Danygraig Pentyla	09:57	10:57	11:57	12:57	13:57	14:57	15:57	16:57	17:57
Aberavon, nr 8 The Elms	09:58	10:58	11:58	12:58	13:58	14:58	15:58	16:58	17:58
Aberavon, nr Islwyn	09:59	10:59	11:59	12:59	13:59	14:59	15:59	16:59	17:59
Aberavon, nr The Nurseries	10:00	11:00	12:00	13:00	14:00	15:00	16:00	17:00	18:00
Baglan, nr St Catherine's Church	10:02	11:02	12:02	13:02	14:02	15:02	16:02	17:02	18:02
Baglan, adj Pinewood Terrace	10:03	11:03	12:03	13:03	14:03	15:03	16:03	17:03	18:03
A48 before Briton Ferry Roundabout, Briton Ferry	10:06	11:06	12:06	13:06	14:06	15:06	16:06	17:06	18:06
Crymlyn Burrows, nr Jersey Marine	10:12	11:12	12:12	13:12	14:12	15:12	16:12	17:12	18:12
Jersey Marine, o/s Bay Campus	10:15	11:15	12:15	13:15	14:15	15:15	16:15	17:15	18:15
Port Tennant, opp Former Vale of Neath	10:18	11:18	12:18	13:18	14:18	15:18	16:18	17:18	18:18
Port Tennant, nr Union Inn	10:19	11:19	12:19	13:19	14:19	15:19	16:19	17:19	18:19
Quay Parade after Sainsbury's Quay Parade, Swansea	10:22	11:22	12:22	13:22	14:22	15:22	16:22	17:22	18:22
West Way at Swansea Bus Station Stand G, Swansea arr	10:25	11:25	12:25	13:25	14:25	15:25	16:25	17:25	18:25

Compiled from data for the period Thu 27-Jul-2023 to Wed 02-Aug-2023. Times not in bold are estimated by using the distance between the stops.

X1

West Way at Swansea Bus Station Stand G - Bridgend

First South & West Wales

Mondays to Fridays

West Way at Swansea Bus Station Stand G, Swansea	dep	06:50	07:20	07:50	08:20	08:50	09:20	09:50	10:20	10:50	11:20	11:50	12:20	12:50	13:20	13:50	14:20	14:50	15:20
St Thomas, opp Sainsbury's Quay Parade		06:51	07:21	07:51	08:21	08:51	09:21	09:51	10:21	10:51	11:21	11:51	12:21	12:51	13:21	13:51	14:21	14:51	15:21
St Thomas, o/s Cape Horner		06:53	07:23	07:53	08:23	08:53	09:23	09:53	10:23	10:53	11:23	11:53	12:23	12:53	13:23	13:53	14:23	14:53	15:23
Port Tennant, nr Old Police Station		06:54	07:24	07:54	08:24	08:54	09:24	09:54	10:24	10:54	11:24	11:54	12:24	12:54	13:24	13:54	14:24	14:54	15:24
Port Tennant, nr Union Inn		06:55	07:25	07:55	08:25	08:55	09:25	09:55	10:25	10:55	11:25	11:55	12:25	12:55	13:25	13:55	14:25	14:55	15:25
Port Tennant, nr former Vale of Neath		06:57	07:27	07:57	08:27	08:57	09:27	09:57	10:27	10:57	11:27	11:57	12:27	12:57	13:27	13:57	14:27	14:57	15:27
Jersey Marine, opp Bay Campus		07:01	07:31	08:01	08:31	09:01	09:31	10:01	10:31	11:01	11:31	12:01	12:31	13:01	13:31	14:01	14:31	15:01	15:31
Crymlyn Burrows, nr Jersey Marine		07:03	07:33	08:03	08:33	09:03	09:33	10:03	10:33	11:03	11:33	12:03	12:33	13:03	13:33	14:03	14:33	15:03	15:33
A48 after Briton Ferry Roundabout, Briton Ferry		07:10	07:40	08:10	08:40	09:10	09:40	10:10	10:40	11:10	11:40	12:10	12:40	13:10	13:40	14:10	14:40	15:10	15:40
Baglan, opp Pinewood Terrace		07:14	07:44	08:14	08:44	09:14	09:44	10:14	10:44	11:14	11:44	12:14	12:44	13:14	13:44	14:14	14:44	15:14	15:44
Baglan, nr St Catherine's Church		07:17	07:47	08:17	08:47	09:17	09:47	10:17	10:47	11:17	11:47	12:17	12:47	13:17	13:47	14:17	14:47	15:17	15:47
Baglan, nr The Nurseries		07:18	07:48	08:18	08:48	09:18	09:48	10:18	10:48	11:18	11:48	12:18	12:48	13:18	13:48	14:18	14:48	15:18	15:48
Dinas Baglan Road after Dinas Baglan Road, Aberavon		07:20	07:50	08:20	08:50	09:20	09:50	10:20	10:50	11:20	11:50	12:20	12:50	13:20	13:50	14:20	14:50	15:20	15:50
Aberavon, nr The Elms		07:22	07:52	08:22	08:52	09:22	09:52	10:22	10:52	11:22	11:52	12:22	12:52	13:22	13:52	14:22	14:52	15:22	15:52
Aberavon, opp 75 Pentyla		07:23	07:53	08:23	08:53	09:23	09:53	10:23	10:53	11:23	11:53	12:23	12:53	13:23	13:53	14:23	14:53	15:23	15:53
Heilbronn Way at Port Talbot Bus Station Stand 6, Port Talbot	arr	07:26	07:56	08:26	08:56	09:26	09:56	10:26	10:56	11:26	11:56	12:26	12:56	13:26	13:56	14:26	14:56	15:26	15:56
Heilbronn Way at Port Talbot Bus Station Stand 6, Port Talbot	dep	07:29	07:59	08:29	08:59	09:29	09:59	10:29	10:59	11:29	11:59	12:29	12:59	13:29	13:59	14:29	14:59	15:29	15:59
Port Talbot, Port Talbot Parkway Stand 4 (Stand 4)	arr	07:30	08:00	08:30	09:00	09:30	10:00	10:30	11:00	11:30	12:00	12:30	13:00	13:30	14:00	14:30	15:00	15:30	16:00
Port Talbot, Port Talbot Parkway Stand 4 (Stand 4)	dep	07:33	08:03	08:33	09:03	09:33	10:03	10:33	11:03	11:33	12:03	12:33	13:03	13:33	14:03	14:33	15:03	15:33	16:03
Port Talbot, nr Plaza		07:34	08:04	08:34	09:04	09:34	10:04	10:34	11:04	11:34	12:04	12:34	13:04	13:34	14:04	14:34	15:04	15:34	16:04
Central School, nr Abbey Road		07:35	08:05	08:35	09:05	09:35	10:05	10:35	11:05	11:35	12:05	12:35	13:05	13:35	14:05	14:35	15:05	15:35	16:05
Taibach, o/s Memorial Park		07:35	08:05	08:35	09:05	09:35	10:05	10:35	11:05	11:35	12:05	12:35	13:05	13:35	14:05	14:35	15:05	15:35	16:05
Taibach, opp Taibach Post Office		07:36	08:06	08:36	09:06	09:36	10:06	10:36	11:06	11:36	12:06	12:36	13:06	13:36	14:06	14:36	15:06	15:36	16:06
Taibach, opp Eastern School		07:37	08:07	08:37	09:07	09:37	10:07	10:37	11:07	11:37	12:07	12:37	13:07	13:37	14:07	14:37	15:07	15:37	16:07
Groeswen Hospital, nr Groeswen		07:38	08:08	08:38	09:08	09:38	10:08	10:38	11:08	11:38	12:08	12:38	13:08	13:38	14:08	14:38	15:08	15:38	16:08
Margam Road after Earl Road, Margam		07:39	08:09	08:39	09:09	09:39	10:09	10:39	11:09	11:39	12:09	12:39	13:09	13:39	14:09	14:39	15:09	15:39	16:09
Margam Road before Blue Star Garage, Margam		07:39	08:09	08:39	09:09	09:39	10:09	10:39	11:09	11:39	12:09	12:39	13:09	13:39	14:09	14:39	15:09	15:39	16:09
Margam Road before Twelve Nights, Margam		07:40	08:10	08:40	09:10	09:40	10:10	10:40	11:10	11:40	12:10	12:40	13:10	13:40	14:10	14:40	15:10	15:40	16:10
Margam, nr Tollgate Park		07:41	08:11	08:41	09:11	09:41	10:11	10:41	11:11	11:41	12:11	12:41	13:11	13:41	14:11	14:41	15:11	15:41	16:11
Margam, nr Margam Crematorium		07:43	08:13	08:43	09:13	09:43	10:13	10:43	11:13	11:43	12:13	12:43	13:13	13:43	14:13	14:43	15:13	15:43	16:13
A48 before Margam Park, Groes		07:44	08:14	08:44	09:14	09:44	10:14	10:44	11:14	11:44	12:14	12:44	13:14	13:44	14:14	14:44	15:14	15:44	16:14
A48 before Pont-yr-Offeiriad, Margam		07:45	08:15	08:45	09:15	09:45	10:15	10:45	11:15	11:45	12:15	12:45	13:15	13:45	14:15	14:45	15:15	15:45	16:15
A48 after Old Park Road, Margam		07:45	08:16	08:45	09:16	09:45	10:16	10:45	11:16	11:45	12:16	12:45	13:16	13:45	14:16	14:45	15:16	15:45	16:16
Margam, nr Cwrt-y-Defaid		07:46	08:18	08:46	09:18	09:46	10:18	10:46	11:18	11:46	12:18	12:46	13:18	13:46	14:18	14:46	15:18	15:46	16:18
Margam, o/s Coed Hirwaun Primary School		07:47		08:47		09:47		10:47		11:47		12:47		13:47		14:47		15:47	
Margam, nr Cwrt-y-Defaid Farm		07:50	08:21	08:50	09:21	09:50	10:21	10:50	11:21	11:50	12:21	12:50	13:21	13:50	14:21	14:50	15:21	15:50	16:21
Pyle, nr Cwrt Anghorfa		07:53	08:23	08:53	09:23	09:53	10:23	10:53	11:23	11:53	12:23	12:53	13:23	13:53	14:23	14:53	15:23	15:53	16:23
Pyle, o/s Asda		07:54	08:24	08:54	09:24	09:54	10:24	10:54	11:24	11:54	12:24	12:54	13:24	13:54	14:24	14:54	15:24	15:54	16:24
Stormy Down, nr Stormy Dowr		07:57	08:27	08:57	09:27	09:57	10:27	10:57	11:27	11:57	12:27	12:57	13:27	13:57	14:27	14:57	15:27	15:57	16:27
A48 before Texaco Garage, Laleston		08:00	08:30	09:00	09:30	10:00	10:30	11:00	11:30	12:00	12:30	13:00	13:30	14:00	14:30	15:00	15:30	16:00	16:30
High Street after Mackworth Arms, Laleston		08:01	08:31	09:01	09:31	10:01	10:31	11:01	11:31	12:01	12:31	13:01	13:31	14:01	14:31	15:01	15:31	16:01	16:31
Laleston, nr Village Farm		08:02	08:32	09:02	09:32	10:02	10:32	11:02	11:32	12:02	12:32	13:02	13:32	14:02	14:32	15:02	15:32	16:02	16:32
A473 at Hillcrest, Laleston		08:02	08:32	09:02	09:32	10:02	10:32	11:02	11:32	12:02	12:32	13:02	13:32	14:02	14:32	15:02	15:32	16:02	16:32
Bryntirion, o/s former Ogmores Social Club		08:04	08:34	09:04	09:34	10:04	10:34	11:04	11:34	12:04	12:34	13:04	13:34	14:04	14:34	15:04	15:34	16:04	16:34

S2 - INFORMATION

Bryntirion Hill before Broadlands, Bryntirion	08:04	08:34	09:04	09:34	10:04	10:34	11:04	11:34	12:04	12:34	13:04	13:34	14:04	14:34	15:04	15:34	16:04	16:34
Bryntirion Hill before Phillip Avenue, Bryntirion	08:05	08:35	09:05	09:35	10:05	10:35	11:05	11:35	12:05	12:35	13:05	13:35	14:05	14:35	15:05	15:35	16:05	16:35
Bridgend, adj Phone Box West House Dip	08:06	08:36	09:06	09:36	10:06	10:36	11:06	11:36	12:06	12:36	13:06	13:36	14:06	14:36	15:06	15:36	16:06	16:36
Park Street before West House Corner, Newcastle	08:07	08:37	09:07	09:37	10:07	10:37	11:07	11:37	12:07	12:37	13:07	13:37	14:07	14:37	15:07	15:37	16:07	16:37
Bridgend, Bridgend Bus Station Stand 10 (Bay 10) arr	08:10	08:40	09:10	09:40	10:10	10:40	11:10	11:40	12:10	12:40	13:10	13:40	14:10	14:40	15:10	15:40	16:10	16:40

S2 - INFORMATION

West Way at Swansea Bus Station Stand G, Swansea	<i>dep</i>	15:50	16:20	16:50	17:20	17:50	18:20	18:50	19:15
St Thomas, opp Sainsbury's Quay Parade		15:51	16:21	16:51	17:21	17:51	18:21	18:51	19:16
St Thomas, o/s Cape Horner		15:53	16:23	16:53	17:23	17:53	18:23	18:53	19:18
Port Tennant, nr Old Police Station		15:54	16:24	16:54	17:24	17:54	18:24	18:54	19:19
Port Tennant, nr Union Inn		15:55	16:25	16:55	17:25	17:55	18:25	18:55	19:20
Port Tennant, nr former Vale of Neath		15:57	16:27	16:57	17:27	17:57	18:27	18:57	19:22
Jersey Marine, opp Bay Campus		16:01	16:31	17:01	17:31	18:01	18:31	19:01	19:26
Crymlyn Burrows, nr Jersey Marine		16:03	16:33	17:03	17:33	18:03	18:33	19:03	19:28
A48 after Briton Ferry Roundabout, Briton Ferry		16:10	16:40	17:10	17:40	18:10	18:40	19:10	19:35
Baglan, opp Pinewood Terrace		16:14	16:44	17:14	17:44	18:14	18:44	19:14	19:39
Baglan, nr St Catherine's Church		16:17	16:47	17:17	17:47	18:17	18:47	19:17	19:42
Baglan, nr The Nurseries		16:18	16:48	17:18	17:48	18:18	18:48	19:18	19:43
Dinas Baglan Road after Dinas Baglan Road, Aberavon		16:20	16:50	17:20	17:50	18:20	18:50	19:20	19:45
Aberavon, nr The Elms		16:22	16:52	17:22	17:52	18:22	18:52	19:22	19:47
Aberavon, opp 75 Pentyla		16:23	16:53	17:23	17:53	18:23	18:53	19:23	19:48
Heilbronn Way at Port Talbot Bus Station Stand 6, Port Talbot	<i>arr</i>	16:26	16:56	17:26	17:56	18:26	18:56	19:26	19:51
Heilbronn Way at Port Talbot Bus Station Stand 6, Port Talbot	<i>dep</i>	16:29	16:59	17:29	17:59	18:29		19:29	
Port Talbot, Port Talbot Parkway Stand 4 (Stand 4)	<i>arr</i>	16:30	17:00	17:30	18:00	18:30		19:30	
Port Talbot, Port Talbot Parkway Stand 4 (Stand 4)	<i>dep</i>	16:33	17:03	17:33	18:03	18:33		19:33	
Port Talbot, nr Plaza		16:34	17:04	17:34	18:04	18:34		19:34	
Central School, nr Abbey Road		16:35	17:05	17:35	18:05	18:35		19:35	
Taibach, o/s Memorial Park		16:35	17:05	17:35	18:05	18:35		19:35	
Taibach, opp Taibach Post Office		16:36	17:06	17:36	18:06	18:36		19:36	
Taibach, opp Eastern School		16:37	17:07	17:37	18:07	18:37		19:37	
Groeswen Hospital, nr Groeswen		16:38	17:08	17:38	18:08	18:38		19:38	
Margam Road after Earl Road, Margam		16:39	17:09	17:39	18:09	18:39		19:39	
Margam Road before Blue Star Garage, Margam		16:39	17:09	17:39	18:09	18:39		19:39	
Margam Road before Twelve Nights, Margam		16:40	17:10	17:40	18:10	18:40		19:40	
Margam, nr Tollgate Park		16:41	17:11	17:41	18:11	18:41		19:41	
Margam, nr Margam Crematorium		16:43	17:13	17:43	18:13	18:43		19:43	
A48 before Margam Park, Groes		16:44	17:14	17:44	18:14	18:44		19:44	
A48 before Pont-yr-Offeiriad, Margam		16:45	17:15	17:45	18:15	18:45		19:45	
A48 after Old Park Road, Margam		16:45	17:16	17:45	18:16	18:46		19:46	
Margam, nr Cwrt-y-Defaid		16:46	17:18	17:46	18:18	18:48		19:48	
Margam, o/s Coed Hirwaun Primary School		16:47	17:47						
Margam, nr Cwrt-y-Defaid Farm		16:50	17:21	17:50	18:21	18:51		19:51	
Pyle, nr Cwrt Anghorfa		16:53	17:23	17:53	18:23	18:53		19:53	
Pyle, o/s Asda		16:54	17:24	17:54	18:24	18:54		19:54	
Stormy Down, nr Stormy Dowl		16:57	17:27	17:57	18:27	18:57		19:57	
A48 before Texaco Garage, Laleston		17:00	17:30	18:00	18:30	19:00		20:00	
High Street after Mackworth Arms, Laleston		17:01	17:31	18:01	18:31	19:01		20:01	
Laleston, nr Village Farm		17:02	17:32	18:02	18:32	19:02		20:02	
A473 at Hillcrest, Laleston		17:02	17:32	18:02	18:32	19:02		20:02	
Bryntirion, o/s former Ogmores Social Club		17:04	17:34	18:04	18:34	19:04		20:04	
Bryntirion Hill before Broadlands, Bryntirion		17:04	17:34	18:04	18:34	19:04		20:04	
Bryntirion Hill before Phillip Avenue, Bryntirion		17:05	17:35	18:05	18:35	19:05		20:05	
Bridgend, adj Phone Box West House Di		17:06	17:36	18:06	18:36	19:06		20:06	
Park Street before West House Corner, Newcastle		17:07	17:37	18:07	18:37	19:07		20:07	
Bridgend, Bridgend Bus Station Stand 10 (Bay 10)	<i>arr</i>	17:10	17:40	18:10	18:40	19:10		20:10	

S2 - INFORMATION

Compiled from data for the period Thu 27-Jul-2023 to Wed 02-Aug-2023. Times not in bold are estimated by using the distance between the stops.

X1

West Way at Swansea Bus Station Stand G - Bridgend

First South & West Wales

Saturdays

West Way at Swansea Bus Station Stand G, Swansea	dep	07:20	07:50	08:20	08:50	09:20	09:50	10:20	10:50	11:20	11:50	12:20	12:50	13:20	13:50	14:20	14:50	15:20	15:50
St Thomas, opp Sainsbury's Quay Parade		07:21	07:51	08:21	08:51	09:21	09:51	10:21	10:51	11:21	11:51	12:21	12:51	13:21	13:51	14:21	14:51	15:21	15:51
St Thomas, o/s Cape Horner		07:23	07:53	08:23	08:53	09:23	09:53	10:23	10:53	11:23	11:53	12:23	12:53	13:23	13:53	14:23	14:53	15:23	15:53
Port Tennant, nr Old Police Station		07:24	07:54	08:24	08:54	09:24	09:54	10:24	10:54	11:24	11:54	12:24	12:54	13:24	13:54	14:24	14:54	15:24	15:54
Port Tennant, nr Union Inn		07:25	07:55	08:25	08:55	09:25	09:55	10:25	10:55	11:25	11:55	12:25	12:55	13:25	13:55	14:25	14:55	15:25	15:55
Port Tennant, nr former Vale of Neath		07:27	07:57	08:27	08:57	09:27	09:57	10:27	10:57	11:27	11:57	12:27	12:57	13:27	13:57	14:27	14:57	15:27	15:57
Jersey Marine, opp Bay Campus		07:31	08:01	08:31	09:01	09:31	10:01	10:31	11:01	11:31	12:01	12:31	13:01	13:31	14:01	14:31	15:01	15:31	16:01
Crymlyn Burrows, nr Jersey Marine		07:33	08:03	08:33	09:03	09:33	10:03	10:33	11:03	11:33	12:03	12:33	13:03	13:33	14:03	14:33	15:03	15:33	16:03
A48 after Briton Ferry Roundabout, Briton Ferry		07:40	08:10	08:40	09:10	09:40	10:10	10:40	11:10	11:40	12:10	12:40	13:10	13:40	14:10	14:40	15:10	15:40	16:10
Baglan, opp Pinewood Terrace		07:44	08:14	08:44	09:14	09:44	10:14	10:44	11:14	11:44	12:14	12:44	13:14	13:44	14:14	14:44	15:14	15:44	16:14
Baglan, nr St Catherine's Church		07:47	08:17	08:47	09:17	09:47	10:17	10:47	11:17	11:47	12:17	12:47	13:17	13:47	14:17	14:47	15:17	15:47	16:17
Baglan, nr The Nurseries		07:48	08:18	08:48	09:18	09:48	10:18	10:48	11:18	11:48	12:18	12:48	13:18	13:48	14:18	14:48	15:18	15:48	16:18
Dinas Baglan Road after Dinas Baglan Road, Aberavon		07:50	08:20	08:50	09:20	09:50	10:20	10:50	11:20	11:50	12:20	12:50	13:20	13:50	14:20	14:50	15:20	15:50	16:20
Aberavon, nr The Elms		07:52	08:22	08:52	09:22	09:52	10:22	10:52	11:22	11:52	12:22	12:52	13:22	13:52	14:22	14:52	15:22	15:52	16:22
Aberavon, opp 75 Pentyla		07:53	08:23	08:53	09:23	09:53	10:23	10:53	11:23	11:53	12:23	12:53	13:23	13:53	14:23	14:53	15:23	15:53	16:23
Heilbronn Way at Port Talbot Bus Station Stand 6, Port Talbot	arr	07:56	08:26	08:56	09:26	09:56	10:26	10:56	11:26	11:56	12:26	12:56	13:26	13:56	14:26	14:56	15:26	15:56	16:26
Heilbronn Way at Port Talbot Bus Station Stand 6, Port Talbot	dep	07:59	08:29	08:59	09:29	09:59	10:29	10:59	11:29	11:59	12:29	12:59	13:29	13:59	14:29	14:59	15:29	15:59	16:29
Port Talbot, Port Talbot Parkway Stand 4 (Stand 4)	arr	08:04	08:30	09:04	09:30	10:04	10:30	11:04	11:30	12:04	12:30	13:04	13:30	14:04	14:30	15:04	15:30	16:04	16:30
Port Talbot, Port Talbot Parkway Stand 4 (Stand 4)	dep	08:07	08:33	09:07	09:33	10:07	10:33	11:07	11:33	12:07	12:33	13:07	13:33	14:07	14:33	15:07	15:33	16:07	16:33
Port Talbot, nr Plaza		08:07	08:34	09:07	09:34	10:07	10:34	11:07	11:34	12:07	12:34	13:07	13:34	14:07	14:34	15:07	15:34	16:07	16:34
Central School, nr Abbey Road		08:08	08:35	09:08	09:35	10:08	10:35	11:08	11:35	12:08	12:35	13:08	13:35	14:08	14:35	15:08	15:35	16:08	16:35
Taibach, o/s Memorial Park		08:08	08:35	09:08	09:35	10:08	10:35	11:08	11:35	12:08	12:35	13:08	13:35	14:08	14:35	15:08	15:35	16:08	16:35
Taibach, opp Taibach Post Office		08:08	08:36	09:08	09:36	10:08	10:36	11:08	11:36	12:08	12:36	13:08	13:36	14:08	14:36	15:08	15:36	16:08	16:36
Taibach, opp Eastern School		08:09	08:37	09:09	09:37	10:09	10:37	11:09	11:37	12:09	12:37	13:09	13:37	14:09	14:37	15:09	15:37	16:09	16:37
Groeswen Hospital, nr Groeswen		08:09	08:38	09:09	09:38	10:09	10:38	11:09	11:38	12:09	12:38	13:09	13:38	14:09	14:38	15:09	15:38	16:09	16:38
Margam Road after Earl Road, Margam		08:09	08:39	09:09	09:39	10:09	10:39	11:09	11:39	12:09	12:39	13:09	13:39	14:09	14:39	15:09	15:39	16:09	16:39
Margam Road before Blue Star Garage, Margam		08:10	08:39	09:10	09:39	10:10	10:39	11:10	11:39	12:10	12:39	13:10	13:39	14:10	14:39	15:10	15:39	16:10	16:39
Margam Road before Twelve Nights, Margam		08:10	08:40	09:10	09:40	10:10	10:40	11:10	11:40	12:10	12:40	13:10	13:40	14:10	14:40	15:10	15:40	16:10	16:40
Margam, nr Tollgate Park		08:11	08:41	09:11	09:41	10:11	10:41	11:11	11:41	12:11	12:41	13:11	13:41	14:11	14:41	15:11	15:41	16:11	16:41
Margam, nr Margam Crematorium		08:13	08:43	09:13	09:43	10:13	10:43	11:13	11:43	12:13	12:43	13:13	13:43	14:13	14:43	15:13	15:43	16:13	16:43
A48 before Margam Park, Groes		08:14	08:44	09:14	09:44	10:14	10:44	11:14	11:44	12:14	12:44	13:14	13:44	14:14	14:44	15:14	15:44	16:14	16:44
A48 before Pont-yr-Offeiriad, Margam		08:15	08:45	09:15	09:45	10:15	10:45	11:15	11:45	12:15	12:45	13:15	13:45	14:15	14:45	15:15	15:45	16:15	16:45
A48 after Old Park Road, Margam		08:16	08:45	09:16	09:45	10:16	10:45	11:16	11:45	12:16	12:45	13:16	13:45	14:16	14:45	15:16	15:45	16:16	16:45
Margam, nr Cwrt-y-Defaid		08:18	08:46	09:18	09:46	10:18	10:46	11:18	11:46	12:18	12:46	13:18	13:46	14:18	14:46	15:18	15:46	16:18	16:46
Margam, o/s Coed Hirwaun Primary School			08:47		09:47		10:47		11:47		12:47		13:47		14:47		15:47		16:47
Margam, nr Cwrt-y-Defaid Farm		08:21	08:50	09:21	09:50	10:21	10:50	11:21	11:50	12:21	12:50	13:21	13:50	14:21	14:50	15:21	15:50	16:21	16:50
Pyle, nr Cwrt Anghorfa		08:23	08:53	09:23	09:53	10:23	10:53	11:23	11:53	12:23	12:53	13:23	13:53	14:23	14:53	15:23	15:53	16:23	16:53
Pyle, o/s Asda		08:24	08:54	09:24	09:54	10:24	10:54	11:24	11:54	12:24	12:54	13:24	13:54	14:24	14:54	15:24	15:54	16:24	16:54
Stormy Down, nr Stormy Dowr		08:27	08:57	09:27	09:57	10:27	10:57	11:27	11:57	12:27	12:57	13:27	13:57	14:27	14:57	15:27	15:57	16:27	16:57
A48 before Texaco Garage, Laleston		08:30	09:00	09:30	10:00	10:30	11:00	11:30	12:00	12:30	13:00	13:30	14:00	14:30	15:00	15:30	16:00	16:30	17:00
High Street after Mackworth Arms, Laleston		08:31	09:01	09:31	10:01	10:31	11:01	11:31	12:01	12:31	13:01	13:31	14:01	14:31	15:01	15:31	16:01	16:31	17:01
Laleston, nr Village Farm		08:32	09:02	09:32	10:02	10:32	11:02	11:32	12:02	12:32	13:02	13:32	14:02	14:32	15:02	15:32	16:02	16:32	17:02
A473 at Hillcrest, Laleston		08:32	09:02	09:32	10:02	10:32	11:02	11:32	12:02	12:32	13:02	13:32	14:02	14:32	15:02	15:32	16:02	16:32	17:02
Bryntirion, o/s former Ogmores Social Club		08:34	09:04	09:34	10:04	10:34	11:04	11:34	12:04	12:34	13:04	13:34	14:04	14:34	15:04	15:34	16:04	16:34	17:04

S2 - INFORMATION

Bryntirion Hill before Broadlands, Bryntirion	08:34	09:04	09:34	10:04	10:34	11:04	11:34	12:04	12:34	13:04	13:34	14:04	14:34	15:04	15:34	16:04	16:34	17:04
Bryntirion Hill before Phillip Avenue, Bryntirion	08:35	09:05	09:35	10:05	10:35	11:05	11:35	12:05	12:35	13:05	13:35	14:05	14:35	15:05	15:35	16:05	16:35	17:05
Bridgend, adj Phone Box West House Dip	08:36	09:06	09:36	10:06	10:36	11:06	11:36	12:06	12:36	13:06	13:36	14:06	14:36	15:06	15:36	16:06	16:36	17:06
Park Street before West House Corner, Newcastle	08:37	09:07	09:37	10:07	10:37	11:07	11:37	12:07	12:37	13:07	13:37	14:07	14:37	15:07	15:37	16:07	16:37	17:07
Bridgend, Bridgend Bus Station Stand 10 (Bay 10) arr	08:40	09:10	09:40	10:10	10:40	11:10	11:40	12:10	12:40	13:10	13:40	14:10	14:40	15:10	15:40	16:10	16:40	17:10

S2 - INFORMATION

West Way at Swansea Bus Station Stand G, Swansea	<i>dep</i>	16:20	16:50	17:20	17:50	18:20	18:50	19:15
St Thomas, opp Sainsbury's Quay Parade		16:21	16:51	17:21	17:51	18:21	18:51	19:16
St Thomas, o/s Cape Horner		16:23	16:53	17:23	17:53	18:23	18:53	19:18
Port Tennant, nr Old Police Station		16:24	16:54	17:24	17:54	18:24	18:54	19:19
Port Tennant, nr Union Inn		16:25	16:55	17:25	17:55	18:25	18:55	19:20
Port Tennant, nr former Vale of Neath		16:27	16:57	17:27	17:57	18:27	18:57	19:22
Jersey Marine, opp Bay Campus		16:31	17:01	17:31	18:01	18:31	19:01	19:26
Crymlyn Burrows, nr Jersey Marine		16:33	17:03	17:33	18:03	18:33	19:03	19:28
A48 after Briton Ferry Roundabout, Briton Ferry		16:40	17:10	17:40	18:10	18:40	19:10	19:35
Baglan, opp Pinewood Terrace		16:44	17:14	17:44	18:14	18:44	19:14	19:39
Baglan, nr St Catherine's Church		16:47	17:17	17:47	18:17	18:47	19:17	19:42
Baglan, nr The Nurseries		16:48	17:18	17:48	18:18	18:48	19:18	19:43
Dinas Baglan Road after Dinas Baglan Road, Aberavon		16:50	17:20	17:50	18:20	18:50	19:20	19:45
Aberavon, nr The Elms		16:52	17:22	17:52	18:22	18:52	19:22	19:47
Aberavon, opp 75 Pentyla		16:53	17:23	17:53	18:23	18:53	19:23	19:48
Heilbronn Way at Port Talbot Bus Station Stand 6, Port Talbot	<i>arr</i>	16:56	17:26	17:56	18:26	18:56	19:26	19:51
Heilbronn Way at Port Talbot Bus Station Stand 6, Port Talbot	<i>dep</i>	16:59	17:29	17:59	18:29		19:29	
Port Talbot, Port Talbot Parkway Stand 4 (Stand 4)	<i>arr</i>	17:04	17:30	18:04	18:34		19:34	
Port Talbot, Port Talbot Parkway Stand 4 (Stand 4)	<i>dep</i>	17:07	17:33	18:07	18:37		19:37	
Port Talbot, nr Plaza		17:07	17:34	18:07	18:37		19:37	
Central School, nr Abbey Road		17:08	17:35	18:08	18:38		19:38	
Taibach, o/s Memorial Park		17:08	17:35	18:08	18:38		19:38	
Taibach, opp Taibach Post Office		17:08	17:36	18:08	18:38		19:38	
Taibach, opp Eastern School		17:09	17:37	18:09	18:39		19:39	
Groeswen Hospital, nr Groeswen		17:09	17:38	18:09	18:39		19:39	
Margam Road after Earl Road, Margam		17:09	17:39	18:09	18:39		19:39	
Margam Road before Blue Star Garage, Margam		17:10	17:39	18:10	18:40		19:40	
Margam Road before Twelve Nights, Margam		17:10	17:40	18:10	18:40		19:40	
Margam, nr Tollgate Park		17:11	17:41	18:11	18:41		19:41	
Margam, nr Margam Crematorium		17:13	17:43	18:13	18:43		19:43	
A48 before Margam Park, Groes		17:14	17:44	18:14	18:44		19:44	
A48 before Pont-yr-Offeiriad, Margam		17:15	17:45	18:15	18:45		19:45	
A48 after Old Park Road, Margam		17:16	17:45	18:16	18:46		19:46	
Margam, nr Cwrt-y-Defaid		17:18	17:46	18:18	18:48		19:48	
Margam, o/s Coed Hirwaun Primary School			17:47					
Margam, nr Cwrt-y-Defaid Farm		17:21	17:50	18:21	18:51		19:51	
Pyle, nr Cwrt Anghorfa		17:23	17:53	18:23	18:53		19:53	
Pyle, o/s Asda		17:24	17:54	18:24	18:54		19:54	
Stormy Down, nr Stormy Dowl		17:27	17:57	18:27	18:57		19:57	
A48 before Texaco Garage, Laleston		17:30	18:00	18:30	19:00		20:00	
High Street after Mackworth Arms, Laleston		17:31	18:01	18:31	19:01		20:01	
Laleston, nr Village Farm		17:32	18:02	18:32	19:02		20:02	
A473 at Hillcrest, Laleston		17:32	18:02	18:32	19:02		20:02	
Bryntirion, o/s former Ogmores Social Club		17:34	18:04	18:34	19:04		20:04	
Bryntirion Hill before Broadlands, Bryntirion		17:34	18:04	18:34	19:04		20:04	
Bryntirion Hill before Phillip Avenue, Bryntirion		17:35	18:05	18:35	19:05		20:05	
Bridgend, adj Phone Box West House Di		17:36	18:06	18:36	19:06		20:06	
Park Street before West House Corner, Newcastle		17:37	18:07	18:37	19:07		20:07	
Bridgend, Bridgend Bus Station Stand 10 (Bay 10)	<i>arr</i>	17:40	18:10	18:40	19:10		20:10	

S2 - INFORMATION

Compiled from data for the period Thu 27-Jul-2023 to Wed 02-Aug-2023. Times not in bold are estimated by using the distance between the stops.

X1

West Way at Swansea Bus Station Stand G - Margam

First South & West Wales

Sundays

West Way at Swansea Bus Station Stand G, Swansea	dep	09:50	10:50	11:50	12:50	13:50	14:50	15:50	16:50	17:50	18:50
St Thomas, opp Sainsbury's Quay Parade		09:52	10:52	11:52	12:52	13:52	14:52	15:52	16:52	17:52	18:52
Port Tennant, nr Union Inn		09:55	10:55	11:55	12:55	13:55	14:55	15:55	16:55	17:55	18:55
Port Tennant, nr former Vale of Neath		09:56	10:56	11:56	12:56	13:56	14:56	15:56	16:56	17:56	18:56
Jersey Marine, opp Bay Campus		10:00	11:00	12:00	13:00	14:00	15:00	16:00	17:00	18:00	19:00
Crymlyn Burrows, nr Jersey Marine		10:01	11:01	12:01	13:01	14:01	15:01	16:01	17:01	18:01	19:01
A48 after Briton Ferry Roundabout, Briton Ferry		10:06	11:06	12:06	13:06	14:06	15:06	16:06	17:06	18:06	19:06
Baglan, opp Pinewood Terrace		10:07	11:07	12:07	13:07	14:07	15:07	16:07	17:07	18:07	19:07
Baglan, nr St Catherine's Church		10:09	11:09	12:09	13:09	14:09	15:09	16:09	17:09	18:09	19:09
Baglan, nr The Nurseries		10:10	11:10	12:10	13:10	14:10	15:10	16:10	17:10	18:10	19:10
Dinas Baglan Road after Dinas Baglan Road, Aberavon		10:11	11:11	12:11	13:11	14:11	15:11	16:11	17:11	18:11	19:11
Aberavon, nr The Elms		10:12	11:12	12:12	13:12	14:12	15:12	16:12	17:12	18:12	19:12
Aberavon, opp 75 Pentyla		10:12	11:12	12:12	13:12	14:12	15:12	16:12	17:12	18:12	19:12
Heilbronn Way at Port Talbot Bus Station Stand 6, Port Talbot	arr	10:15	11:15	12:15	13:15	14:15	15:15	16:15	17:15	18:15	19:15
Heilbronn Way at Port Talbot Bus Station Stand 6, Port Talbot	dep	10:25	11:25	12:25	13:25	14:25	15:25	16:25	17:25	18:25	
Port Talbot, Port Talbot Parkway Stand 4 (Stand 4)		10:27	11:27	12:27	13:27	14:27	15:27	16:27	17:27	18:27	
Port Talbot, nr Plaza		10:27	11:27	12:27	13:27	14:27	15:27	16:27	17:27	18:27	
Central School, nr Abbey Road		10:28	11:28	12:28	13:28	14:28	15:28	16:28	17:28	18:28	
Taibach, o/s Memorial Park		10:29	11:29	12:29	13:29	14:29	15:29	16:29	17:29	18:29	
Taibach, opp Taibach Post Office		10:30	11:30	12:30	13:30	14:30	15:30	16:30	17:30	18:30	
Taibach, opp Eastern School		10:30	11:30	12:30	13:30	14:30	15:30	16:30	17:30	18:30	
Groeswen Hospital, nr Groeswen		10:31	11:31	12:31	13:31	14:31	15:31	16:31	17:31	18:31	
Margam Road after Earl Road, Margam		10:32	11:32	12:32	13:32	14:32	15:32	16:32	17:32	18:32	
Margam Road before Blue Star Garage, Margam		10:33	11:33	12:33	13:33	14:33	15:33	16:33	17:33	18:33	
Margam Road before Twelve Nights, Margam		10:33	11:33	12:33	13:33	14:33	15:33	16:33	17:33	18:33	
Margam, nr Tollgate Park	arr	10:35	11:35	12:35	13:35	14:35	15:35	16:35	17:35	18:35	

Compiled from data for the period Thu 27-Jul-2023 to Wed 02-Aug-2023. Times not in bold are estimated by using the distance between the stops.

X3

Church Street at Maesteg Bus Station Stand 3 - Heilbronn Way at Port Talbot Bus Station Stand 7

First South & West Wales

Mondays to Fridays

Church Street at Maesteg Bus Station Stand 3, Maesteg	dep	07:33	08:33	09:33	10:33	11:33	12:33	13:33	14:33	15:33	16:33	17:33	18:45
Neath Road after Brynmawr Place, Maesteg		07:34	08:34	09:34	10:34	11:34	12:34	13:34	14:34	15:34	16:34	17:34	18:46
Neath Road before Maesteg General Hospital, Maesteg		07:35	08:35	09:35	10:35	11:35	12:35	13:35	14:35	15:35	16:35	17:35	18:47
Maesteg Road before Royal Oak, Bryn		07:41	08:41	09:41	10:41	11:41	12:41	13:41	14:41	15:41	16:41	17:41	18:53
Bryn, adj junct Varteg Row		07:41	08:41	09:41	10:41	11:41	12:41	13:41	14:41	15:41	16:41	17:41	18:53
Bryn, opp Bryn Village Hall		07:41	08:41	09:41	10:41	11:41	12:41	13:41	14:41	15:41	16:41	17:41	18:53
Bryngyros Street after Bryn War Memorial, Bryn		07:42	08:42	09:42	10:42	11:42	12:42	13:42	14:42	15:42	16:42	17:42	18:54
Bryngyros Street before Baldwin Street, Bryn		07:42	08:42	09:42	10:42	11:42	12:42	13:42	14:42	15:42	16:42	17:42	18:54
Bryn, opp Bryn Garage		07:42	08:42	09:42	10:42	11:42	12:42	13:42	14:42	15:42	16:42	17:42	18:54
Bryn, opp Penhyddwaelod		07:44	08:44	09:44	10:44	11:44	12:44	13:44	14:44	15:44	16:44	17:44	18:56
Ynysygwas, opp junct Ynysygwas		07:47	08:47	09:47	10:47	11:47	12:47	13:47	14:47	15:47	16:47	17:47	18:59
Afan Valley Road in Caer Hendy, Caerhendy		07:48	08:48	09:48	10:48	11:48	12:48	13:48	14:48	15:48	16:48	17:48	19:00
Lletyharri after Oaklands, Lletyharri		07:49	08:49	09:49	10:49	11:49	12:49	13:49	14:49	15:49	16:49	17:49	19:01
Lletyharri at Llety Harri, Lletyharri		07:50	08:50	09:50	10:50	11:50	12:50	13:50	14:50	15:50	16:50	17:50	19:02
Pen-y-Cae, nr Capel Saron		07:50	08:50	09:50	10:50	11:50	12:50	13:50	14:50	15:50	16:50	17:50	19:02
Pen-y-cae Road after Gwar-y-Caeau, Pen-y-Cae		07:51	08:51	09:51	10:51	11:51	12:51	13:51	14:51	15:51	16:51	17:51	19:03
Pen-y-Cae, o/s Chapel of Ease		07:52	08:52	09:52	10:52	11:52	12:52	13:52	14:52	15:52	16:52	17:52	19:04
Abbey Road before Connaught Street, Pen-y-Cae		07:53	08:53	09:53	10:53	11:53	12:53	13:53	14:53	15:53	16:53	17:53	19:05
Abbey Road after Gower Street, Pen-y-Cae		07:53	08:53	09:53	10:53	11:53	12:53	13:53	14:53	15:53	16:53	17:53	19:05
Talbot Road after Abbey Road, Taibach		07:53	08:53	09:53	10:53	11:53	12:53	13:53	14:53	15:53	16:53	17:53	19:05
Port Talbot, o/s The Legion		07:54	08:54	09:54	10:54	11:54	12:54	13:54	14:54	15:54	16:54	17:54	19:06
Port Talbot, Port Talbot Parkway Stand 5 (Stand 5)		07:55	08:55	09:55	10:55	11:55	12:55	13:55	14:55	15:55	16:55	17:55	19:07
Heilbronn Way at Port Talbot Bus Station Stand 7, Port Talbot	arr	07:57	08:57	09:57	10:57	11:57	12:57	13:57	14:57	15:57	16:57	17:57	19:09

Compiled from data for the period Thu 27-Jul-2023 to Wed 02-Aug-2023. Times not in bold are estimated by using the distance between the stops.

X3

Church Street at Maesteg Bus Station Stand 3 - Heilbronn Way at Port Talbot Bus Station Stand 7

First South & West Wales

Saturdays

Church Street at Maesteg Bus Station Stand 3, Maesteg	dep	07:33	08:33	09:33	10:33	11:33	12:33	13:33	14:33	15:33	16:33	17:33	18:45
Neath Road after Brynmawr Place, Maesteg		07:34	08:34	09:34	10:34	11:34	12:34	13:34	14:34	15:34	16:34	17:34	18:46
Neath Road before Maesteg General Hospital, Maesteg		07:35	08:35	09:35	10:35	11:35	12:35	13:35	14:35	15:35	16:35	17:35	18:47
Maesteg Road before Royal Oak, Bryn		07:41	08:41	09:41	10:41	11:41	12:41	13:41	14:41	15:41	16:41	17:41	18:53
Bryn, adj junct Varteg Row		07:41	08:41	09:41	10:41	11:41	12:41	13:41	14:41	15:41	16:41	17:41	18:53
Bryn, opp Bryn Village Hall		07:41	08:41	09:41	10:41	11:41	12:41	13:41	14:41	15:41	16:41	17:41	18:53
Bryngyros Street after Bryn War Memorial, Bryn		07:42	08:42	09:42	10:42	11:42	12:42	13:42	14:42	15:42	16:42	17:42	18:54
Bryngyros Street before Baldwin Street, Bryn		07:42	08:42	09:42	10:42	11:42	12:42	13:42	14:42	15:42	16:42	17:42	18:54
Bryn, opp Bryn Garage		07:42	08:42	09:42	10:42	11:42	12:42	13:42	14:42	15:42	16:42	17:42	18:54
Bryn, opp Penhyddwaelod		07:44	08:44	09:44	10:44	11:44	12:44	13:44	14:44	15:44	16:44	17:44	18:56
Ynysygwas, opp junct Ynysygwas		07:47	08:47	09:47	10:47	11:47	12:47	13:47	14:47	15:47	16:47	17:47	18:59
Afan Valley Road in Caer Hendy, Caerhendy		07:48	08:48	09:48	10:48	11:48	12:48	13:48	14:48	15:48	16:48	17:48	19:00
Lletyharri after Oaklands, Lletyharri		07:49	08:49	09:49	10:49	11:49	12:49	13:49	14:49	15:49	16:49	17:49	19:01
Lletyharri at Llety Harri, Lletyharri		07:50	08:50	09:50	10:50	11:50	12:50	13:50	14:50	15:50	16:50	17:50	19:02
Pen-y-Cae, nr Capel Saron		07:50	08:50	09:50	10:50	11:50	12:50	13:50	14:50	15:50	16:50	17:50	19:02
Pen-y-cae Road after Gwar-y-Caeau, Pen-y-Cae		07:51	08:51	09:51	10:51	11:51	12:51	13:51	14:51	15:51	16:51	17:51	19:03
Pen-y-Cae, o/s Chapel of Ease		07:52	08:52	09:52	10:52	11:52	12:52	13:52	14:52	15:52	16:52	17:52	19:04
Abbey Road before Connaught Street, Pen-y-Cae		07:53	08:53	09:53	10:53	11:53	12:53	13:53	14:53	15:53	16:53	17:53	19:05
Abbey Road after Gower Street, Pen-y-Cae		07:53	08:53	09:53	10:53	11:53	12:53	13:53	14:53	15:53	16:53	17:53	19:05
Talbot Road after Abbey Road, Taibach		07:53	08:53	09:53	10:53	11:53	12:53	13:53	14:53	15:53	16:53	17:53	19:05
Port Talbot, o/s The Legion		07:54	08:54	09:54	10:54	11:54	12:54	13:54	14:54	15:54	16:54	17:54	19:06
Port Talbot, Port Talbot Parkway Stand 5 (Stand 5)		07:55	08:55	09:55	10:55	11:55	12:55	13:55	14:55	15:55	16:55	17:55	19:07
Heilbronn Way at Port Talbot Bus Station Stand 7, Port Talbot	arr	07:57	08:57	09:57	10:57	11:57	12:57	13:57	14:57	15:57	16:57	17:57	19:09

Compiled from data for the period Thu 27-Jul-2023 to Wed 02-Aug-2023. Times not in bold are estimated by using the distance between the stops.

X3

Heilbronn Way at Port Talbot Bus Station Stand 7 - Church Street at Maesteg Bus Station Stand 3

First South & West Wales

Mondays to Fridays

Heilbronn Way at Port Talbot Bus Station Stand 7, Port Talbot	dep	07:02	08:02	09:02	10:02	11:02	12:02	13:02	14:02	15:02	16:02	17:02	18:15
Port Talbot, Port Talbot Parkway Stand 5 (Stand 5)		07:03	08:03	09:03	10:03	11:03	12:03	13:03	14:03	15:03	16:03	17:03	18:16
Port Talbot, nr Plaza		07:03	08:03	09:03	10:03	11:03	12:03	13:03	14:03	15:03	16:03	17:03	18:16
Abbey Road before Gower Street, Pen-y-Cae		07:04	08:04	09:04	10:04	11:04	12:04	13:04	14:04	15:04	16:04	17:04	18:17
Abbey Road after Connaught Street, Pen-y-Cae		07:05	08:05	09:05	10:05	11:05	12:05	13:05	14:05	15:05	16:05	17:05	18:18
Pen-y-Cae, opp Chapel of Ease		07:06	08:06	09:06	10:06	11:06	12:06	13:06	14:06	15:06	16:06	17:06	18:19
Pen-y-Cae, nr 40 Gwar-y-Caeau		07:07	08:07	09:07	10:07	11:07	12:07	13:07	14:07	15:07	16:07	17:07	18:20
Llettyharri, opp Saron		07:08	08:08	09:08	10:08	11:08	12:08	13:08	14:08	15:08	16:08	17:08	18:21
Llettyharri, nr 25 to 38 Lletty Harr		07:08	08:08	09:08	10:08	11:08	12:08	13:08	14:08	15:08	16:08	17:08	18:21
Llettyharri before Oaklands, Llettyharri		07:09	08:09	09:09	10:09	11:09	12:09	13:09	14:09	15:09	16:09	17:09	18:22
Afan Valley Road in Caer Hendy, Caerhendy		07:10	08:10	09:10	10:10	11:10	12:10	13:10	14:10	15:10	16:10	17:10	18:23
Afan Valley Road after Ynysyguas, Ynysyguas		07:12	08:12	09:12	10:12	11:12	12:12	13:12	14:12	15:12	16:12	17:12	18:25
Bryn, o/s Penhyddwaelod		07:15	08:15	09:15	10:15	11:15	12:15	13:15	14:15	15:15	16:15	17:15	18:28
B4282 before Bryn Garage, Bryr		07:16	08:16	09:16	10:16	11:16	12:16	13:16	14:16	15:16	16:16	17:16	18:29
Bryngyfnos Street before Brynteg Street, Bryr		07:17	08:17	09:17	10:17	11:17	12:17	13:17	14:17	15:17	16:17	17:17	18:30
Bryngyfnos Street before Bryn War Memorial, Bryr		07:17	08:17	09:17	10:17	11:17	12:17	13:17	14:17	15:17	16:17	17:17	18:30
Bryn, o/s Bryn Village Hall		07:18	08:18	09:18	10:18	11:18	12:18	13:18	14:18	15:18	16:18	17:18	18:31
Bryn, adj Varteg Row		07:18	08:18	09:18	10:18	11:18	12:18	13:18	14:18	15:18	16:18	17:18	18:31
Maesteg Road after Royal Oak, Bryn		07:19	08:19	09:19	10:19	11:19	12:19	13:19	14:19	15:19	16:19	17:19	18:32
Maesteg, adj Maesteg General Hospital		07:24	08:24	09:24	10:24	11:24	12:24	13:24	14:24	15:24	16:24	17:24	18:37
Maesteg, nr Brynmawr Place		07:25	08:25	09:25	10:25	11:25	12:25	13:25	14:25	15:25	16:25	17:25	18:38
Church Street at Maesteg Bus Station Stand 3, Maesteg	arr	07:27	08:27	09:27	10:27	11:27	12:27	13:27	14:27	15:27	16:27	17:27	18:40

Compiled from data for the period Thu 27-Jul-2023 to Wed 02-Aug-2023. Times not in bold are estimated by using the distance between the stops.

X3

Heilbronn Way at Port Talbot Bus Station Stand 7 - Church Street at Maesteg Bus Station Stand 3

First South & West Wales

Saturdays

Heilbronn Way at Port Talbot Bus Station Stand 7, Port Talbot	dep	07:02	08:02	09:02	10:02	11:02	12:02	13:02	14:02	15:02	16:02	17:02	18:15
Port Talbot, Port Talbot Parkway Stand 5 (Stand 5)		07:03	08:03	09:03	10:03	11:03	12:03	13:03	14:03	15:03	16:03	17:03	18:16
Port Talbot, nr Plaza		07:03	08:03	09:03	10:03	11:03	12:03	13:03	14:03	15:03	16:03	17:03	18:16
Abbey Road before Gower Street, Pen-y-Cae		07:04	08:04	09:04	10:04	11:04	12:04	13:04	14:04	15:04	16:04	17:04	18:17
Abbey Road after Connaught Street, Pen-y-Cae		07:05	08:05	09:05	10:05	11:05	12:05	13:05	14:05	15:05	16:05	17:05	18:18
Pen-y-Cae, opp Chapel of Ease		07:06	08:06	09:06	10:06	11:06	12:06	13:06	14:06	15:06	16:06	17:06	18:19
Pen-y-Cae, nr 40 Gwar-y-Caeau		07:07	08:07	09:07	10:07	11:07	12:07	13:07	14:07	15:07	16:07	17:07	18:20
Llettyharri, opp Saron		07:08	08:08	09:08	10:08	11:08	12:08	13:08	14:08	15:08	16:08	17:08	18:21
Llettyharri, nr 25 to 38 Lletty Harr		07:08	08:08	09:08	10:08	11:08	12:08	13:08	14:08	15:08	16:08	17:08	18:21
Llettyharri before Oaklands, Llettyharri		07:09	08:09	09:09	10:09	11:09	12:09	13:09	14:09	15:09	16:09	17:09	18:22
Afan Valley Road in Caer Hendy, Caerhendy		07:10	08:10	09:10	10:10	11:10	12:10	13:10	14:10	15:10	16:10	17:10	18:23
Afan Valley Road after Ynysyguas, Ynysyguas		07:12	08:12	09:12	10:12	11:12	12:12	13:12	14:12	15:12	16:12	17:12	18:25
Bryn, o/s Penhyddwaelod		07:15	08:15	09:15	10:15	11:15	12:15	13:15	14:15	15:15	16:15	17:15	18:28
B4282 before Bryn Garage, Bryr		07:16	08:16	09:16	10:16	11:16	12:16	13:16	14:16	15:16	16:16	17:16	18:29
Bryngyfnos Street before Brynteg Street, Bryr		07:17	08:17	09:17	10:17	11:17	12:17	13:17	14:17	15:17	16:17	17:17	18:30
Bryngyfnos Street before Bryn War Memorial, Bryr		07:17	08:17	09:17	10:17	11:17	12:17	13:17	14:17	15:17	16:17	17:17	18:30
Bryn, o/s Bryn Village Hal		07:18	08:18	09:18	10:18	11:18	12:18	13:18	14:18	15:18	16:18	17:18	18:31
Bryn, adj Varteg Row		07:18	08:18	09:18	10:18	11:18	12:18	13:18	14:18	15:18	16:18	17:18	18:31
Maesteg Road after Royal Oak, Bryn		07:19	08:19	09:19	10:19	11:19	12:19	13:19	14:19	15:19	16:19	17:19	18:32
Maesteg, adj Maesteg General Hospital		07:24	08:24	09:24	10:24	11:24	12:24	13:24	14:24	15:24	16:24	17:24	18:37
Maesteg, nr Brynmawr Place		07:25	08:25	09:25	10:25	11:25	12:25	13:25	14:25	15:25	16:25	17:25	18:38
Church Street at Maesteg Bus Station Stand 3, Maesteg	arr	07:27	08:27	09:27	10:27	11:27	12:27	13:27	14:27	15:27	16:27	17:27	18:40

Compiled from data for the period Thu 27-Jul-2023 to Wed 02-Aug-2023. Times not in bold are estimated by using the distance between the stops.

Mondays to Fridays

Margam, o/s Tollgate Park	dep	08:39	08:59	09:19	09:39	09:59	10:19	10:39	10:59	11:19	11:39	11:59	12:19	12:39	12:59			
Margam Road before Twelve Nights, Margam		08:40	09:00	09:20	09:40	10:00	10:20	10:40	11:00	11:20	11:40	12:00	12:20	12:40	13:00			
Margam Road after Blue Star Garage, Margam		08:41	09:01	09:21	09:41	10:01	10:21	10:41	11:01	11:21	11:41	12:01	12:21	12:41	13:01			
Margam Road after Pheonix Avenue, Groeswen Hospita		08:42	09:02	09:22	09:42	10:02	10:22	10:42	11:02	11:22	11:42	12:02	12:22	12:42	13:02			
Margam Road after Groeswen, Taibach		08:43	09:03	09:23	09:43	10:03	10:23	10:43	11:03	11:23	11:43	12:03	12:23	12:43	13:03			
Margam Road before Eastern School, Taibach		08:44	09:04	09:24	09:44	10:04	10:24	10:44	11:04	11:24	11:44	12:04	12:24	12:44	13:04			
Taibach, nr former Tai-bach Police Station		08:45	09:05	09:25	09:45	10:05	10:25	10:45	11:05	11:25	11:45	12:05	12:25	12:45	13:05			
Taibach, opp Memorial Park		08:45	09:05	09:25	09:45	10:05	10:25	10:45	11:05	11:25	11:45	12:05	12:25	12:45	13:05			
Talbot Road after Abbey Road, Taibach		08:46	09:06	09:26	09:46	10:06	10:26	10:46	11:06	11:26	11:46	12:06	12:26	12:46	13:06			
Port Talbot, o/s The Legion		08:47	09:07	09:27	09:47	10:07	10:27	10:47	11:07	11:27	11:47	12:07	12:27	12:47	13:07			
Port Talbot, Port Talbot Parkway Stand 5 (Stand 5)		08:48	09:08	09:28	09:48	10:08	10:28	10:48	11:08	11:28	11:48	12:08	12:28	12:48	13:08			
Heilbronn Way at Port Talbot Bus Station Stand 4, Port Talbot	arr	08:51	09:11	09:31	09:51	10:11	10:31	10:51	11:11	11:31	11:51	12:11	12:31	12:51	13:11			
Heilbronn Way at Port Talbot Bus Station Stand 4, Port Talbot	dep	06:15	06:50	07:10	07:50	08:56	09:16	09:36	09:56	10:16	10:36	10:56	11:16	11:36	12:56	13:16		
Water Street, opp Health Centre	06:18	06:50	07:13	07:53	08:57	09:17	09:37	09:57	10:17	10:37	10:57	11:17	11:37	11:57	12:17	12:37	12:57	13:17
Victoria Road after Burgess Green, Aberavor	06:19	06:52	07:14	07:54	08:59	09:19	09:39	09:59	10:19	10:39	10:59	11:19	11:39	11:59	12:19	12:39	12:59	13:19
Victoria Road before Addison Road, Aberavor	06:19	06:53	07:14	07:55	09:00	09:20	09:40	10:00	10:20	10:40	11:00	11:20	11:40	12:00	12:20	12:40	13:00	13:20
Sandown Road before Sandown Road Shops, Aberavor	06:20	06:55	07:15	07:56	09:02	09:22	09:42	10:02	10:22	10:42	11:02	11:22	11:42	12:02	12:22	12:42	13:02	13:22
Romney Road before Goya Place, Aberavor	06:21	06:56	07:17	07:57	09:04	09:24	09:44	10:04	10:24	10:44	11:04	11:24	11:44	12:04	12:24	12:44	13:04	13:24
Aberavon, o/s Club Romney Road	06:21	06:56	07:17	07:58	09:04	09:24	09:44	10:04	10:24	10:44	11:04	11:24	11:44	12:04	12:24	12:44	13:04	13:24
Sandfields, nr 37 Dalton House	06:22	06:57	07:18	07:59	09:05	09:25	09:45	10:05	10:25	10:45	11:05	11:25	11:45	12:05	12:25	12:45	13:05	13:25
Aberavon, o/s Church Dalton Road	06:22	06:57	07:18	07:59	09:05	09:25	09:45	10:05	10:25	10:45	11:05	11:25	11:45	12:05	12:25	12:45	13:05	13:25
Grounds in Neath Port Talbot Hospital, Aberavon	06:25	07:00	07:21	08:02	09:08	09:28	09:48	10:08	10:28	10:48	11:08	11:28	11:48	12:08	12:28	12:48	13:08	13:28
Aberavon, nr 14 Dalton Road	06:27	07:02	07:23	08:04	09:10	09:30	09:50	10:10	10:30	10:50	11:10	11:30	11:50	12:10	12:30	12:50	13:10	13:30
Sandfields, o/s Sandown House	06:27	07:02	07:23	08:05	09:11	09:31	09:51	10:11	10:31	10:51	11:11	11:31	11:51	12:11	12:31	12:51	13:11	13:31
Aberavon, o/s 30 Sandy Ridge	06:28	07:03	07:24	08:07	09:13	09:33	09:53	10:13	10:33	10:53	11:13	11:33	11:53	12:13	12:33	12:53	13:13	13:33
Farm Drive in Farm Drive, Sandfields	06:29	07:04	07:25	08:07	09:13	09:33	09:53	10:13	10:33	10:53	11:13	11:33	11:53	12:13	12:33	12:53	13:13	13:33
Western Avenue after Briar Road, Sandfields	06:30	07:05	07:26	08:08	09:14	09:34	09:54	10:14	10:34	10:54	11:14	11:34	11:54	12:14	12:34	12:54	13:14	13:34
Sandfields, adj Western Avenue School	06:30	07:05	07:26	08:09	09:15	09:35	09:55	10:15	10:35	10:55	11:15	11:35	11:55	12:15	12:35	12:55	13:15	13:35
Western Avenue at Western Avenue Roundabout, Sandfields	06:31	07:06	07:27	08:10	09:16	09:36	09:56	10:16	10:36	10:56	11:16	11:36	11:56	12:16	12:36	12:56	13:16	13:36
Western Avenue before Brahms Avenue, Sandfields	06:32	07:06	07:27	08:10	09:16	09:36	09:56	10:16	10:36	10:56	11:16	11:36	11:56	12:16	12:36	12:56	13:16	13:36
Seaway Parade before Sandfields Comprehensive, Sandfields	06:33	07:07	07:28	08:11	09:17	09:37	09:57	10:17	10:37	10:57	11:17	11:37	11:57	12:17	12:37	12:57	13:17	13:37
Seaway Parade after Afandale, Sandfields	06:33	07:07	07:28	08:11	09:17	09:37	09:57	10:17	10:37	10:57	11:17	11:37	11:57	12:17	12:37	12:57	13:17	13:37
Seaway Parade before footbridge Seaway Parade, Baglan	06:34	07:08	07:29	08:12	09:18	09:38	09:58	10:18	10:38	10:58	11:18	11:38	11:58	12:18	12:38	12:58	13:18	13:38
Baglan, nr Baglan Railway Station	06:36		07:31															
Sunny Mount after Cedar Gardens, Baglan	06:36		07:32															
Sunny Mount before Lodge Drive, Baglan	06:37		07:32															
Baglan, o/s Baglan Library	06:38		07:34															
Baglan, nr 57 Hawthorn Avenue	06:39		07:35															
Baglan, opp 13 Keir Hardie Road	06:40		07:36															
Baglan, o/s Baglan Shops	06:41		07:37															
Briton Ferry, nr 1 Crawford Road	06:42		07:38															
Briton Ferry, nr Swan Cottage	06:42		07:38															
Briton Ferry, opp Briton Ferry Health Centre		07:13		08:16	09:22	09:42	10:02	10:22	10:42	11:02	11:22	11:42	12:02	12:22	12:42	13:02	13:22	13:42
Briton Ferry, nr Briton Ferry Post Office	06:44	07:15	07:41	08:18	09:24	09:44	10:04	10:24	10:44	11:04	11:24	11:44	12:04	12:24	12:44	13:04	13:24	13:44
Neath Road after Hill Street, Briton Ferry	06:44	07:16	07:42	08:19	09:25	09:45	10:05	10:25	10:45	11:05	11:25	11:45	12:05	12:25	12:45	13:05	13:25	13:45

S2 - INFORMATION

Neath Road after Hill Street, Briton Ferry	06:44	07:16	07:42	08:19	09:23	09:43	10:03	10:23	10:43	11:03	11:23	11:43	12:03	12:23	12:43	13:03	13:23	13:43
Neath Road before St Clement's Church, Briton Ferry	06:45	07:17	07:45	08:20	09:26	09:46	10:06	10:26	10:46	11:06	11:26	11:46	12:06	12:26	12:46	13:06	13:26	13:46
Briton Ferry, nr Lodge Cross	06:47	07:19	07:49	08:22	09:28	09:48	10:08	10:28	10:48	11:08	11:28	11:48	12:08	12:28	12:48	13:08	13:28	13:48
Briton Ferry, o/s 55 Cwrt Sart	06:48	07:20	07:50	08:23	09:29	09:49	10:09	10:29	10:49	11:09	11:29	11:49	12:09	12:29	12:49	13:09	13:29	13:49
Court Sart, nr former Grandison Hote	06:49	07:21	07:51	08:24	09:30	09:50	10:10	10:30	10:50	11:10	11:30	11:50	12:10	12:30	12:50	13:10	13:30	13:50
Penrhiwtyn, nr Furnace Terrace	06:50	07:23	07:52	08:26	09:32	09:52	10:12	10:32	10:52	11:12	11:32	11:52	12:12	12:32	12:52	13:12	13:32	13:52
Neath, o/s former Metal Box	06:51	07:24	07:53	08:27	09:33	09:53	10:13	10:33	10:53	11:13	11:33	11:53	12:13	12:33	12:53	13:13	13:33	13:53
Neath, nr Castle Bingo	06:51	07:25	07:53	08:28	09:34	09:54	10:14	10:34	10:54	11:14	11:34	11:54	12:14	12:34	12:54	13:14	13:34	13:54
Briton Ferry Road before Southgate Street, Melincryddar	06:52	07:26	07:54	08:29	09:35	09:55	10:15	10:35	10:55	11:15	11:35	11:55	12:15	12:35	12:55	13:15	13:35	13:55
Neath, o/s former Windsor Windsor Roac	06:52	07:27	07:54	08:31	09:37	09:57	10:17	10:37	10:57	11:17	11:37	11:57	12:17	12:37	12:57	13:17	13:37	13:57
Neath, o/s The Big Cam	06:53	07:28	07:55	08:32	09:38	09:58	10:18	10:38	10:58	11:18	11:38	11:58	12:18	12:38	12:58	13:18	13:38	13:58
Orchard Street at Neath Bus Station Stand 10, Neath arr	06:54	07:30	07:56	08:34	09:40	10:00	10:20	10:40	11:00	11:20	11:40	12:00	12:20	12:40	13:00	13:20	13:40	14:00

S2 - INFORMATION

Margam, o/s Tollgate Park	dep	13:19	13:39	13:59	14:19	14:39	14:59	15:19	15:39	15:59	16:19	16:39	16:59	17:19	17:39	17:55	18:15	18:39	18:55
Margam Road before Twelve Nights, Margam		13:20	13:40	14:00	14:20	14:40	15:00	15:20	15:40	16:00	16:20	16:40	17:00	17:20	17:40	17:56	18:16	18:40	18:56
Margam Road after Blue Star Garage, Margam		13:21	13:41	14:01	14:21	14:41	15:01	15:21	15:41	16:01	16:21	16:42	17:01	17:22	17:42	17:58	18:18	18:42	18:58
Margam Road after Pheonix Avenue, Groeswen Hospital		13:22	13:42	14:02	14:22	14:42	15:02	15:22	15:42	16:02	16:22	16:43	17:02	17:23	17:43	17:59	18:19	18:43	18:59
Margam Road after Groeswen, Taibach		13:23	13:43	14:03	14:23	14:43	15:03	15:23	15:43	16:03	16:23	16:44	17:03	17:24	17:44	18:00	18:20	18:44	19:00
Margam Road before Eastern School, Taibach		13:24	13:44	14:04	14:24	14:44	15:04	15:24	15:44	16:04	16:24	16:46	17:04	17:26	17:46	18:02	18:22	18:46	19:02
Taibach, nr former Tai-bach Police Station		13:25	13:45	14:05	14:25	14:45	15:05	15:25	15:45	16:05	16:25	16:47	17:05	17:27	17:47	18:03	18:23	18:47	19:03
Taibach, opp Memorial Park		13:25	13:45	14:05	14:25	14:45	15:05	15:25	15:45	16:05	16:25	16:47	17:05	17:27	17:48	18:03	18:23	18:48	19:03
Talbot Road after Abbey Road, Taibach		13:26	13:46	14:06	14:26	14:46	15:06	15:26	15:46	16:06	16:26	16:48	17:06	17:28	17:49	18:04	18:24	18:49	19:04
Port Talbot, o/s The Legion		13:27	13:47	14:07	14:27	14:47	15:07	15:27	15:47	16:07	16:27	16:49	17:07	17:29	17:49	18:05	18:25	18:49	19:05
Port Talbot, Port Talbot Parkway Stand 5 (Stand 5)		13:28	13:48	14:08	14:28	14:48	15:08	15:28	15:48	16:08	16:28	16:49	17:08	17:29	17:50	18:06	18:26	18:50	19:06
Heilbronn Way at Port Talbot Bus Station Stand 4, Port Talbot	arr	13:31	13:51	14:11	14:31	14:51	15:11	15:31	15:51	16:11	16:31	16:53	17:11	17:33	17:52	18:09	18:29	18:52	19:09
Heilbronn Way at Port Talbot Bus Station Stand 4, Port Talbot	dep	13:36	13:56	14:16	14:36	14:56	15:16	15:36	15:56	16:16	16:36	16:57	17:16	17:37	17:56				18:56
Water Street, opp Health Centre		13:37	13:57	14:17	14:37	14:57	15:17	15:37	15:57	16:17	16:37	16:58	17:17	17:38	17:57				18:57
Victoria Road after Burgess Green, Aberavon		13:39	13:59	14:19	14:39	14:59	15:19	15:39	15:59	16:19	16:39	17:00	17:19	17:40	17:59				18:59
Victoria Road before Addison Road, Aberavon		13:40	14:00	14:20	14:40	15:00	15:20	15:40	16:00	16:20	16:40	17:00	17:20	17:40	18:00				19:00
Sandown Road before Sandown Road Shops, Aberavon		13:42	14:02	14:22	14:42	15:02	15:22	15:42	16:02	16:22	16:42	17:01	17:22	17:41	18:00				19:00
Romney Road before Goya Place, Aberavon		13:44	14:04	14:24	14:44	15:04	15:24	15:44	16:04	16:24	16:44	17:03	17:24	17:43	18:01				19:01
Aberavon, o/s Club Romney Road		13:44	14:04	14:24	14:44	15:04	15:24	15:44	16:04	16:24	16:44	17:03	17:24	17:43	18:01				19:01
Sandfields, nr 37 Dalton House		13:45	14:05	14:25	14:45	15:05	15:25	15:45	16:05	16:25	16:45	17:04	17:25	17:44	18:02				19:02
Aberavon, o/s Church Dalton Road		13:45	14:05	14:25	14:45	15:05	15:25	15:45	16:05	16:25	16:45	17:04	17:25	17:44	18:02				19:02
Grounds in Neath Port Talbot Hospital, Aberavon		13:48	14:08	14:28	14:48	15:08	15:28	15:48	16:08	16:28	16:48	17:06	17:28	17:46	18:05				19:05
Aberavon, nr 14 Dalton Road		13:50	14:10	14:30	14:50	15:10	15:30	15:50	16:10	16:30	16:50	17:09	17:30	17:49	18:09				19:09
Sandfields, o/s Sandown House		13:51	14:11	14:31	14:51	15:11	15:31	15:51	16:11	16:31	16:51	17:10	17:31	17:50	18:09				19:09
Aberavon, o/s 30 Sandy Ridge		13:53	14:13	14:33	14:53	15:13	15:33	15:53	16:13	16:33	16:53	17:11	17:33	17:51	18:10				19:10
Farm Drive in Farm Drive, Sandfields		13:53	14:13	14:33	14:53	15:13	15:33	15:53	16:13	16:33	16:53	17:12	17:33	17:52	18:10				19:10
Western Avenue after Briar Road, Sandfields		13:54	14:14	14:34	14:54	15:14	15:34	15:54	16:14	16:34	16:54	17:13	17:34	17:53	18:11				19:11
Sandfields, adj Western Avenue School		13:55	14:15	14:35	14:55	15:15	15:35	15:55	16:15	16:35	16:55	17:13	17:35	17:53	18:11				19:11
Western Avenue at Western Avenue Roundabout, Sandfields		13:56	14:16	14:36	14:56	15:16	15:36	15:56	16:16	16:36	16:56	17:14	17:36	17:54	18:12				19:12
Western Avenue before Brahms Avenue, Sandfields		13:56	14:16	14:36	14:56	15:16	15:36	15:56	16:16	16:36	16:56	17:15	17:36	17:55	18:13				19:13
Seaway Parade before Sandfields Comprehensive, Sandfields		13:57	14:17	14:37	14:57	15:17	15:37	15:57	16:17	16:37	16:57	17:15	17:37	17:55	18:13				19:13
Seaway Parade after Afandale, Sandfields		13:57	14:17	14:37	14:57	15:17	15:37	15:57	16:17	16:37	16:57	17:15	17:37	17:55	18:13				19:13
Seaway Parade before footbridge Seaway Parade, Baglan		13:58	14:18	14:38	14:58	15:18	15:38	15:58	16:18	16:38	16:58	17:17	17:38	17:57	18:14				19:14
Baglan, nr Baglan Railway Station															18:16				19:16
Sunny Mount after Cedar Gardens, Baglan															18:17				19:17
Sunny Mount before Lodge Drive, Baglan															18:18				19:18
Baglan, o/s Baglan Library															18:20				19:20
Baglan, nr 57 Hawthorn Avenue															18:21				19:21
Baglan, opp 13 Keir Hardie Road															18:23				19:23
Baglan, o/s Baglan Shops															18:24				19:24
Briton Ferry, nr 1 Crawford Road															18:25				19:25
Briton Ferry, nr Swan Cottage															18:25				19:25
Briton Ferry, opp Briton Ferry Health Centre		14:02	14:22	14:42	15:02	15:22	15:42	16:02	16:22	16:42	17:02	17:22	17:42	18:02					
Briton Ferry, nr Briton Ferry Post Office		14:04	14:24	14:44	15:04	15:24	15:44	16:04	16:24	16:44	17:04	17:27	17:44	18:07	18:28				19:28
Neath Road after Hill Street, Briton Ferry		14:05	14:25	14:45	15:05	15:25	15:45	16:05	16:25	16:45	17:05	17:28	17:45	18:08	18:28				19:28
Neath Road before St Clement's Church, Briton Ferry		14:06	14:26	14:46	15:06	15:26	15:46	16:06	16:26	16:46	17:06	17:30	17:46	18:10	18:29				19:29
Briton Ferry, nr Lodge Cross		14:08	14:28	14:48	15:08	15:28	15:48	16:08	16:28	16:48	17:08	17:31	17:48	18:11	18:31				19:31
Briton Ferry, o/s 55 Cwrt Sart		14:09	14:29	14:49	15:09	15:29	15:49	16:09	16:29	16:49	17:09	17:33	17:49	18:13	18:32				19:32
Court Sart, nr former Grandison Hotel		14:10	14:30	14:50	15:10	15:30	15:50	16:10	16:30	16:50	17:10	17:33	17:50	18:13	18:33				19:33

S2 - INFORMATION

Penarth, nr Fawcett Terrace Neath, o/s former Metal Box	14:12	14:32	14:52	15:12	15:32	15:52	16:12	16:32	16:52	17:12	17:35	17:52	18:15	18:35	19:35
Neath, nr Castle Bingo	14:14	14:34	14:54	15:14	15:34	15:54	16:14	16:34	16:54	17:14	17:37	17:54	18:17	18:37	19:37
Briton Ferry Road before Southgate Street, Melincryddan	14:15	14:35	14:55	15:15	15:35	15:55	16:15	16:35	16:55	17:15	17:38	17:55	18:18	18:38	19:38
Neath, o/s former Windsor Windsor Road	14:17	14:37	14:57	15:17	15:37	15:57	16:17	16:37	16:57	17:17	17:40	17:57	18:20	18:39	19:39
Neath, o/s The Big Cam	14:18	14:38	14:58	15:18	15:38	15:58	16:18	16:38	16:58	17:18	17:40	17:58	18:20	18:40	19:40
Orchard Street at Neath Bus Station Stand 10, Neath arr	14:20	14:40	15:00	15:20	15:40	16:00	16:20	16:40	17:00	17:20	17:42	18:00	18:22	18:42	19:42

Compiled from data for the period Mon 04-Sep-2023 to Sun 10-Sep-2023. Times not in bold are estimated by using the distance between the stops.

Saturdays

Margam, o/s Tollgate Park dep	08:49	09:19	09:49	10:19	10:49	11:19	11:49	12:19	12:49	13:19	13:49	14:19	14:49	15:19				
Margam Road before Twelve Nights, Margam	08:50	09:20	09:50	10:20	10:50	11:20	11:50	12:20	12:50	13:20	13:50	14:20	14:50	15:20				
Margam Road after Blue Star Garage, Margam	08:51	09:21	09:51	10:21	10:51	11:21	11:51	12:21	12:51	13:21	13:51	14:21	14:51	15:21				
Margam Road after Pheonix Avenue, Groeswen Hospita	08:52	09:22	09:52	10:22	10:52	11:22	11:52	12:22	12:52	13:22	13:52	14:22	14:52	15:22				
Margam Road after Groeswen, Taibach	08:53	09:23	09:53	10:23	10:53	11:23	11:53	12:23	12:53	13:23	13:53	14:23	14:53	15:23				
Margam Road before Eastern School, Taibach	08:54	09:24	09:54	10:24	10:54	11:24	11:54	12:24	12:54	13:24	13:54	14:24	14:54	15:24				
Taibach, nr former Tai-bach Police Station	08:55	09:25	09:55	10:25	10:55	11:25	11:55	12:25	12:55	13:25	13:55	14:25	14:55	15:25				
Taibach, opp Memorial Park	08:55	09:25	09:55	10:25	10:55	11:25	11:55	12:25	12:55	13:25	13:55	14:25	14:55	15:25				
Talbot Road after Abbey Road, Taibach	08:56	09:26	09:56	10:26	10:56	11:26	11:56	12:26	12:56	13:26	13:56	14:26	14:56	15:26				
Port Talbot, o/s The Legion	08:57	09:27	09:57	10:27	10:57	11:27	11:57	12:27	12:57	13:27	13:57	14:27	14:57	15:27				
Port Talbot, Port Talbot Parkway Stand 5 (Stand 5)	08:57	09:27	09:57	10:27	10:57	11:27	11:57	12:27	12:57	13:27	13:57	14:27	14:57	15:27				
Heilbronn Way at Port Talbot Bus Station Stand 4, Port Talbot arr	09:01	09:31	10:01	10:31	11:01	11:31	12:01	12:31	13:01	13:31	14:01	14:31	15:01	15:31				
Heilbronn Way at Port Talbot Bus Station Stand 4, Port Talbot dep	07:20	07:50	08:00	08:20	09:06	09:36	10:06	10:36	11:06	11:36	12:06	12:36	13:06	13:36	14:06	14:36	15:06	15:36
Water Street, opp Health Centre	07:23	07:52	08:02	08:22	09:08	09:38	10:08	10:38	11:08	11:38	12:08	12:38	13:08	13:38	14:08	14:38	15:08	15:38
Victoria Road after Burgess Green, Aberavor	07:24	07:55	08:05	08:25	09:10	09:40	10:10	10:40	11:10	11:40	12:10	12:40	13:10	13:40	14:10	14:40	15:10	15:40
Victoria Road before Addison Road, Aberavor	07:24	07:55	08:05	08:25	09:11	09:41	10:11	10:41	11:11	11:41	12:11	12:41	13:11	13:41	14:11	14:41	15:11	15:41
Sandown Road before Sandown Road Shops, Aberavor	07:25	07:56	08:06	08:26	09:12	09:42	10:12	10:42	11:12	11:42	12:12	12:42	13:12	13:42	14:12	14:42	15:12	15:42
Romney Road before Goya Place, Aberavor	07:26	07:58	08:08	08:28	09:14	09:44	10:14	10:44	11:14	11:44	12:14	12:44	13:14	13:44	14:14	14:44	15:14	15:44
Aberavon, o/s Club Romney Road	07:27	07:58	08:08	08:28	09:15	09:45	10:15	10:45	11:15	11:45	12:15	12:45	13:15	13:45	14:15	14:45	15:15	15:45
Sandfields, nr 37 Dalton House	07:27	07:59	08:09	08:29	09:15	09:45	10:15	10:45	11:15	11:45	12:15	12:45	13:15	13:45	14:15	14:45	15:15	15:45
Aberavon, o/s Church Dalton Roac	07:28	07:59	08:09	08:29	09:16	09:46	10:16	10:46	11:16	11:46	12:16	12:46	13:16	13:46	14:16	14:46	15:16	15:46
Grounds in Neath Port Talbot Hospital, Aberavon	07:30	08:02	08:12	08:32	09:18	09:48	10:18	10:48	11:18	11:48	12:18	12:48	13:18	13:48	14:18	14:48	15:18	15:48
Aberavon, nr 14 Dalton Roac	07:32	08:05	08:15	08:35	09:21	09:51	10:21	10:51	11:21	11:51	12:21	12:51	13:21	13:51	14:21	14:51	15:21	15:51
Sandfields, o/s Sandown House	07:32	08:05	08:15	08:35	09:22	09:52	10:22	10:52	11:22	11:52	12:22	12:52	13:22	13:52	14:22	14:52	15:22	15:52
Aberavon, o/s 30 Sandy Ridge	07:33	08:06	08:16	08:36	09:23	09:53	10:23	10:53	11:23	11:53	12:23	12:53	13:23	13:53	14:23	14:53	15:23	15:53
Farm Drive in Farm Drive, Sandfields	07:34	08:07	08:17	08:37	09:24	09:54	10:24	10:54	11:24	11:54	12:24	12:54	13:24	13:54	14:24	14:54	15:24	15:54
Western Avenue after Briar Road, Sandfields	07:35	08:07	08:17	08:37	09:25	09:55	10:25	10:55	11:25	11:55	12:25	12:55	13:25	13:55	14:25	14:55	15:25	15:55
Sandfields, adj Western Avenue School	07:35	08:07	08:17	08:37	09:25	09:55	10:25	10:55	11:25	11:55	12:25	12:55	13:25	13:55	14:25	14:55	15:25	15:55
Western Avenue at Western Avenue Roundabout, Sandfields	07:36	08:08	08:18	08:38	09:26	09:56	10:26	10:56	11:26	11:56	12:26	12:56	13:26	13:56	14:26	14:56	15:26	15:56
Western Avenue before Brahms Avenue, Sandfields	07:36	08:08	08:18	08:38	09:27	09:57	10:27	10:57	11:27	11:57	12:27	12:57	13:27	13:57	14:27	14:57	15:27	15:57
Seaway Parade before Sandfields Comprehensive, Sandfields	07:37	08:09	08:19	08:39	09:27	09:57	10:27	10:57	11:27	11:57	12:27	12:57	13:27	13:57	14:27	14:57	15:27	15:57
Seaway Parade after Afandale, Sandfields	07:38	08:10	08:20	08:40	09:28	09:58	10:28	10:58	11:28	11:58	12:28	12:58	13:28	13:58	14:28	14:58	15:28	15:58
Seaway Parade before footbridge Seaway Parade, Baglar	07:39	08:11	08:21	08:41	09:29	09:59	10:29	10:59	11:29	11:59	12:29	12:59	13:29	13:59	14:29	14:59	15:29	15:59
Briton Ferry, opp Briton Ferry Health Centre	07:43	08:14	08:24	08:44	09:33	10:03	10:33	11:03	11:33	12:03	12:33	13:03	13:33	14:03	14:33	15:03	15:33	16:03
Briton Ferry, nr Briton Ferry Post Office	07:45	08:16	08:26	08:46	09:35	10:05	10:35	11:05	11:35	12:05	12:35	13:05	13:35	14:05	14:35	15:05	15:35	16:05
Neath Road after Hill Street, Briton Ferry	07:46	08:17	08:27	08:47	09:36	10:06	10:36	11:06	11:36	12:06	12:36	13:06	13:36	14:06	14:36	15:06	15:36	16:06
Neath Road before St Clement's Church, Briton Ferry	07:47	08:18	08:28	08:48	09:37	10:07	10:37	11:07	11:37	12:07	12:37	13:07	13:37	14:07	14:37	15:07	15:37	16:07
Briton Ferry, nr Lodge Cross	07:49	08:20	08:30	08:50	09:38	10:08	10:38	11:08	11:38	12:08	12:38	13:08	13:38	14:08	14:38	15:08	15:38	16:08
Briton Ferry, o/s 55 Cwrt Sart	07:50	08:21	08:31	08:51	09:39	10:09	10:39	11:09	11:39	12:09	12:39	13:09	13:39	14:09	14:39	15:09	15:39	16:09
Court Sart, nr former Grandison Hote	07:51	08:22	08:32	08:52	09:40	10:10	10:40	11:10	11:40	12:10	12:40	13:10	13:40	14:10	14:40	15:10	15:40	16:10
Penrhiwtyn, nr Furnace Terrace	07:53	08:24	08:34	08:54	09:42	10:12	10:42	11:12	11:42	12:12	12:42	13:12	13:42	14:12	14:42	15:12	15:42	16:12
Neath, o/s former Metal Box	07:54	08:25	08:35	08:55	09:43	10:13	10:43	11:13	11:43	12:13	12:43	13:13	13:43	14:13	14:43	15:13	15:43	16:13
Neath, nr Castle Bingo	07:55	08:26	08:36	08:56	09:44	10:14	10:44	11:14	11:44	12:14	12:44	13:14	13:44	14:14	14:44	15:14	15:44	16:14
Briton Ferry Road before Southgate Street, Melincryddan	07:56	08:27	08:37	08:57	09:45	10:15	10:45	11:15	11:45	12:15	12:45	13:15	13:45	14:15	14:45	15:15	15:45	16:15

S2 - INFORMATION

Neath, o/s The Big Cam	07:58	08:30	08:40	08:50	09:48	10:18	10:48	11:18	11:48	12:18	12:48	13:18	13:48	14:18	14:48	15:18	15:48	16:18	
Orchard Street at Neath Bus Station Stand 10, Neath	<i>arr</i>	08:00	08:32	08:42	09:02	09:50	10:20	10:50	11:20	11:50	12:20	12:50	13:20	13:50	14:20	14:50	15:20	15:50	16:20

S2 - INFORMATION

Margam, o/s Tollgate Park	dep	15:49	16:19	16:49	17:19	17:49	18:15	18:49
Margam Road before Twelve Nights, Margam		15:50	16:20	16:50	17:20	17:50	18:16	18:50
Margam Road after Blue Star Garage, Margam		15:51	16:21	16:51	17:21	17:51	18:18	18:51
Margam Road after Pheonix Avenue, Groeswen Hospital		15:52	16:22	16:53	17:23	17:53	18:19	18:53
Margam Road after Groeswen, Taibach		15:53	16:23	16:54	17:24	17:54	18:20	18:54
Margam Road before Eastern School, Taibach		15:54	16:24	16:55	17:25	17:55	18:22	18:55
Taibach, nr former Tai-bach Police Station		15:55	16:25	16:56	17:26	17:56	18:23	18:56
Taibach, opp Memorial Park		15:55	16:25	16:57	17:27	17:57	18:23	18:57
Talbot Road after Abbey Road, Taibach		15:56	16:26	16:58	17:28	17:58	18:24	18:58
Port Talbot, o/s The Legion		15:57	16:27	16:59	17:29	17:59	18:25	18:59
Port Talbot, Port Talbot Parkway Stand 5 (Stand 5)		15:57	16:27	17:00	17:30	18:00	18:25	19:00
Heilbronn Way at Port Talbot Bus Station Stand 4, Port Talbot	arr	16:01	16:31	17:03	17:33	18:03	18:29	19:03
Heilbronn Way at Port Talbot Bus Station Stand 4, Port Talbot	dep	16:06	16:36	17:07	17:37	18:07		19:07
Water Street, opp Health Centre		16:08	16:38	17:08	17:38	18:08		19:08
Victoria Road after Burgess Green, Aberavon		16:10	16:40	17:09	17:39	18:09		19:09
Victoria Road before Addison Road, Aberavon		16:11	16:41	17:10	17:40	18:10		19:10
Sandown Road before Sandown Road Shops, Aberavon		16:12	16:42	17:11	17:41	18:11		19:11
Romney Road before Goya Place, Aberavon		16:14	16:44	17:12	17:42	18:12		19:12
Aberavon, o/s Club Romney Road		16:15	16:45	17:13	17:43	18:13		19:13
Sandfields, nr 37 Dalton House		16:15	16:45	17:13	17:43	18:13		19:13
Aberavon, o/s Church Dalton Road		16:16	16:46	17:14	17:44	18:14		19:14
Grounds in Neath Port Talbot Hospital, Aberavon		16:18	16:48	17:16	17:46	18:16		19:16
Aberavon, nr 14 Dalton Road		16:21	16:51	17:18	17:48	18:18		19:18
Sandfields, o/s Sandown House		16:22	16:52	17:19	17:49	18:19		19:19
Aberavon, o/s 30 Sandy Ridge		16:23	16:53	17:21	17:51	18:21		19:21
Farm Drive in Farm Drive, Sandfields		16:24	16:54	17:21	17:51	18:21		19:21
Western Avenue after Briar Road, Sandfields		16:25	16:55	17:22	17:52	18:22		19:22
Sandfields, adj Western Avenue School		16:25	16:55	17:23	17:53	18:23		19:23
Western Avenue at Western Avenue Roundabout, Sandfields		16:26	16:56	17:24	17:54	18:24		19:24
Western Avenue before Brahms Avenue, Sandfields		16:27	16:57	17:24	17:54	18:24		19:24
Seaway Parade before Sandfields Comprehensive, Sandfields		16:27	16:57	17:25	17:55	18:25		19:25
Seaway Parade after Afandale, Sandfields		16:28	16:58	17:25	17:55	18:25		19:25
Seaway Parade before footbridge Seaway Parade, Baglar		16:29	16:59	17:27	17:57	18:27		19:27
Briton Ferry, opp Briton Ferry Health Centre		16:33	17:03	17:34	18:03	18:33		19:33
Briton Ferry, nr Briton Ferry Post Office		16:35	17:05	17:37	18:07	18:37		19:37
Neath Road after Hill Street, Briton Ferry		16:36	17:06	17:38	18:08	18:38		19:38
Neath Road before St Clement's Church, Briton Ferry		16:37	17:07	17:40	18:09	18:39		19:39
Briton Ferry, nr Lodge Cross		16:38	17:08	17:41	18:11	18:41		19:41
Briton Ferry, o/s 55 Cwrt Sart		16:39	17:09	17:42	18:12	18:42		19:42
Court Sart, nr former Grandison Hotel		16:40	17:10	17:43	18:13	18:43		19:43
Penrhiwtyn, nr Furnace Terrace		16:42	17:12	17:45	18:15	18:45		19:45
Neath, o/s former Metal Box		16:43	17:13	17:46	18:16	18:46		19:46
Neath, nr Castle Bingo		16:44	17:14	17:47	18:17	18:47		19:47
Briton Ferry Road before Southgate Street, Melincryddan		16:45	17:15	17:48	18:18	18:48		19:48
Neath, o/s former Windsor Windsor Road		16:47	17:17	17:49	18:19	18:49		19:49
Neath, o/s The Big Cam		16:48	17:18	17:50	18:20	18:50		19:50
Orchard Street at Neath Bus Station Stand 10, Neath	arr	16:50	17:20	17:52	18:22	18:52		19:52

Compiled from data for the period Mon 04-Sep-2023 to Sun 10-Sep-2023. Times not in bold are estimated by using the distance between the stops.

Sundays

Heilbronn Way at Port Talbot Bus Station Stand 4, Port Talbot	dep	08:25	09:25	10:25	11:25	12:25	13:25	14:25	15:25	16:25	17:25
Water Street, opp Health Centre		08:27	09:27	10:27	11:27	12:27	13:27	14:27	15:27	16:27	17:27
Victoria Road after Burgess Green, Aberavon		08:28	09:28	10:28	11:28	12:28	13:28	14:28	15:28	16:28	17:28
Victoria Road before Addison Road, Aberavon		08:28	09:28	10:28	11:28	12:28	13:28	14:28	15:28	16:28	17:28
Sandown Road before Sandown Road Shops, Aberavon		08:29	09:29	10:29	11:29	12:29	13:29	14:29	15:29	16:29	17:29
Romney Road before Goya Place, Aberavon		08:31	09:31	10:31	11:31	12:31	13:31	14:31	15:31	16:31	17:31
Aberavon, o/s Club Romney Road		08:31	09:31	10:31	11:31	12:31	13:31	14:31	15:31	16:31	17:31
Sandfields, nr 37 Dalton House		08:32	09:32	10:32	11:32	12:32	13:32	14:32	15:32	16:32	17:32
Aberavon, o/s Church Dalton Road		08:32	09:32	10:32	11:32	12:32	13:32	14:32	15:32	16:32	17:32
Grounds in Neath Port Talbot Hospital, Aberavon		08:35	09:35	10:35	11:35	12:35	13:35	14:35	15:35	16:35	17:35
Aberavon, nr 14 Dalton Road		08:40	09:40	10:40	11:40	12:40	13:40	14:40	15:40	16:40	17:40
Sandfields, o/s Sandown House		08:40	09:40	10:40	11:40	12:40	13:40	14:40	15:40	16:40	17:40
Aberavon, o/s 30 Sandy Ridge		08:41	09:41	10:41	11:41	12:41	13:41	14:41	15:41	16:41	17:41
Farm Drive in Farm Drive, Sandfields		08:42	09:42	10:42	11:42	12:42	13:42	14:42	15:42	16:42	17:42
Western Avenue after Briar Road, Sandfields		08:43	09:43	10:43	11:43	12:43	13:43	14:43	15:43	16:43	17:43
Sandfields, adj Western Avenue School		08:43	09:43	10:43	11:43	12:43	13:43	14:43	15:43	16:43	17:43
Western Avenue at Western Avenue Roundabout, Sandfields		08:44	09:44	10:44	11:44	12:44	13:44	14:44	15:44	16:44	17:44
Western Avenue before Brahms Avenue, Sandfields		08:44	09:44	10:44	11:44	12:44	13:44	14:44	15:44	16:44	17:44
Seaway Parade before Sandfields Comprehensive, Sandfields		08:45	09:45	10:45	11:45	12:45	13:45	14:45	15:45	16:45	17:45
Seaway Parade after Afandale, Sandfields		08:45	09:45	10:45	11:45	12:45	13:45	14:45	15:45	16:45	17:45
Seaway Parade before footbridge Seaway Parade, Baglan		08:46	09:46	10:46	11:46	12:46	13:46	14:46	15:46	16:46	17:46
Baglan, nr Baglan Railway Station		08:47	09:47	10:47	11:47	12:47	13:47	14:47	15:47	16:47	17:47
Sunny Mount after Cedar Gardens, Baglan		08:48	09:48	10:48	11:48	12:48	13:48	14:48	15:48	16:48	17:48
Sunny Mount before Lodge Drive, Baglan		08:48	09:48	10:48	11:48	12:48	13:48	14:48	15:48	16:48	17:48
Baglan, o/s Baglan Library		08:50	09:50	10:50	11:50	12:50	13:50	14:50	15:50	16:50	17:50
Baglan, nr 57 Hawthorn Avenue		08:50	09:50	10:50	11:50	12:50	13:50	14:50	15:50	16:50	17:50
Baglan, opp 13 Keir Hardie Road		08:51	09:51	10:51	11:51	12:51	13:51	14:51	15:51	16:51	17:51
Baglan, o/s Baglan Shops		08:52	09:52	10:52	11:52	12:52	13:52	14:52	15:52	16:52	17:52
Briton Ferry, nr 1 Crawford Road		08:53	09:53	10:53	11:53	12:53	13:53	14:53	15:53	16:53	17:53
Briton Ferry, nr Swan Cottage		08:53	09:53	10:53	11:53	12:53	13:53	14:53	15:53	16:53	17:53
Briton Ferry, nr Briton Ferry Post Office		08:54	09:54	10:54	11:54	12:54	13:54	14:54	15:54	16:54	17:54
Neath Road after Hill Street, Briton Ferry		08:55	09:55	10:55	11:55	12:55	13:55	14:55	15:55	16:55	17:55
Neath Road before St Clement's Church, Briton Ferry		08:56	09:56	10:56	11:56	12:56	13:56	14:56	15:56	16:56	17:56
Briton Ferry, nr Lodge Cross		08:58	09:58	10:58	11:58	12:58	13:58	14:58	15:58	16:58	17:58
Briton Ferry, o/s 55 Cwrt Sart		08:59	09:59	10:59	11:59	12:59	13:59	14:59	15:59	16:59	17:59
Court Sart, nr former Grandison Hote		09:00	10:00	11:00	12:00	13:00	14:00	15:00	16:00	17:00	18:00
Penrhiwtyn, nr Furnace Terrace		09:01	10:01	11:01	12:01	13:01	14:01	15:01	16:01	17:01	18:01
Neath, o/s former Metal Box		09:02	10:02	11:02	12:02	13:02	14:02	15:02	16:02	17:02	18:02
Neath, nr Castle Bingo		09:03	10:03	11:03	12:03	13:03	14:03	15:03	16:03	17:03	18:03
Briton Ferry Road before Southgate Street, Melincryddan		09:03	10:03	11:03	12:03	13:03	14:03	15:03	16:03	17:03	18:03
Neath, o/s former Windsor Windsor Road		09:04	10:04	11:04	12:04	13:04	14:04	15:04	16:04	17:04	18:04
Neath, o/s The Big Cam		09:05	10:05	11:05	12:05	13:05	14:05	15:05	16:05	17:05	18:05
Orchard Street at Neath Bus Station Stand 10, Neath	arr	09:06	10:06	11:06	12:06	13:06	14:06	15:06	16:06	17:06	18:06

S2 - INFORMATION

Compiled from data for the period Mon 04-Sep-2023 to Sun 10-Sep-2023. Times not in bold are estimated by using the distance between the stops.

Mondays to Fridays

Orchard Street at Neath Bus Station Stand 10, Neath	dep	06:30	07:00	07:35	07:50	08:10	08:30	08:50	09:10	09:30	09:50	10:10	10:30	10:50	11:10	11:30	11:50	12:10	12:30
Neath, o/s 107 London Road		06:30	07:00	07:35	07:50	08:10	08:30	08:50	09:10	09:30	09:50	10:10	10:30	10:50	11:10	11:30	11:50	12:10	12:30
Melincryddan, opp Castle Bingo		06:31	07:01	07:38	07:53	08:13	08:33	08:53	09:13	09:33	09:53	10:13	10:33	10:53	11:13	11:33	11:53	12:13	12:33
Neath, opp former Metal Box		06:31	07:01	07:38	07:53	08:13	08:33	08:53	09:13	09:33	09:53	10:13	10:33	10:53	11:13	11:33	11:53	12:13	12:33
Pantyrheol after Westbourne Road, Penrhiwtyn		06:32	07:02	07:40	07:55	08:15	08:35	08:55	09:15	09:35	09:55	10:15	10:35	10:55	11:15	11:35	11:55	12:15	12:35
Penrhiwtyn, nr former Grandison Hotel		06:33	07:03	07:42	07:57	08:17	08:37	08:57	09:17	09:37	09:57	10:17	10:37	10:57	11:17	11:37	11:57	12:17	12:37
Cwrt Sart after Station Road, Briton Ferry		06:33	07:03	07:42	07:57	08:17	08:37	08:57	09:17	09:37	09:57	10:17	10:37	10:57	11:17	11:37	11:57	12:17	12:37
Giants Grave, nr Lodge Cross		06:36	07:06	07:45	08:00	08:20	08:40	09:00	09:20	09:40	10:00	10:20	10:40	11:00	11:20	11:40	12:00	12:20	12:40
Briton Ferry, opp St Clement's Church		06:37	07:08	07:46	08:01	08:21	08:41	09:01	09:21	09:41	10:01	10:21	10:41	11:01	11:21	11:41	12:01	12:21	12:41
Briton Ferry, adj Post Box Briton Ferry Post Office		06:39	07:11	07:48	08:03	08:23	08:43	09:03	09:23	09:43	10:03	10:23	10:43	11:03	11:23	11:43	12:03	12:23	12:43
Briton Ferry, nr 102 Travellers Rest		06:40	07:13																
Crawford Road in Crawford Road, Briton Ferry		06:41	07:15																
Mayberry Road after Baglan Shops, Baglan		06:43	07:16																
Greenwood Road after Acorn Place, Baglan		06:43	07:16																
Baglan, opp 52 Greenwood Road		06:44	07:17																
Baglan, o/s Baglan Library		06:46	07:19																
Lodge Drive after Maes Rhedyn, Baglan		06:46	07:20																
Sunny Mount after Lodge Drive, Baglan		06:46	07:20																
Sunny Mount after Cedar Gardens, Baglan		06:47	07:21																
Seaway Parade after Baglan Railway Station, Baglan		06:48	07:22																
Briton Ferry, nr Briton Ferry Health Centre				07:51	08:06	08:26	08:46	09:06	09:26	09:46	10:06	10:26	10:46	11:06	11:26	11:46	12:06	12:26	12:46
Seaway Parade after footbridge Seaway Parade, Baglan		06:48	07:22	07:55	08:10	08:30	08:50	09:10	09:30	09:50	10:10	10:30	10:50	11:10	11:30	11:50	12:10	12:30	12:50
Seaway Parade before Afandale, Sandfields		06:49	07:23	07:57	08:12	08:32	08:52	09:12	09:32	09:52	10:12	10:32	10:52	11:12	11:32	11:52	12:12	12:32	12:52
Western Avenue at Western Avenue Terminus, Sandfields		06:50	07:24	07:57	08:12	08:32	08:52	09:12	09:32	09:52	10:12	10:32	10:52	11:12	11:32	11:52	12:12	12:32	12:52
Sandfields, nr Brahm's Avenue		06:50	07:25	07:57	08:12	08:32	08:52	09:12	09:32	09:52	10:12	10:32	10:52	11:12	11:32	11:52	12:12	12:32	12:52
Sandfields, o/s Pharmacy Sandfields Surgery		06:50	07:26	07:58	08:13	08:33	08:53	09:13	09:33	09:53	10:13	10:33	10:53	11:13	11:33	11:53	12:13	12:33	12:53
Sandfields, nr Western Avenue School		06:51	07:27	07:59	08:14	08:34	08:54	09:14	09:34	09:54	10:14	10:34	10:54	11:14	11:34	11:54	12:14	12:34	12:54
Western Avenue after Briar Road, Sandfields		06:52	07:28	07:59	08:14	08:34	08:54	09:14	09:34	09:54	10:14	10:34	10:54	11:14	11:34	11:54	12:14	12:34	12:54
Sandy Ridge after Farm Drive, Sandfields		06:52	07:29	08:00	08:15	08:35	08:55	09:15	09:35	09:55	10:15	10:35	10:55	11:15	11:35	11:55	12:15	12:35	12:55
Sandfields, nr 47 Sandy Ridge		06:53	07:30	08:01	08:16	08:36	08:56	09:16	09:36	09:56	10:16	10:36	10:56	11:16	11:36	11:56	12:16	12:36	12:56
Sandfields, nr 37 Dalton House		06:54	07:31	08:02	08:17	08:37	08:57	09:17	09:37	09:57	10:17	10:37	10:57	11:17	11:37	11:57	12:17	12:37	12:57
Aberavon, o/s Church Dalton Road		06:54	07:31	08:03	08:18	08:38	08:58	09:18	09:38	09:58	10:18	10:38	10:58	11:18	11:38	11:58	12:18	12:38	12:58
Grounds in Neath Port Talbot Hospital, Aberavon		06:58	07:34	08:07	08:22	08:42	09:02	09:22	09:42	10:02	10:22	10:42	11:02	11:22	11:42	12:02	12:22	12:42	13:02
Aberavon, nr 14 Dalton Road		06:59	07:35	08:09	08:24	08:44	09:04	09:24	09:44	10:04	10:24	10:44	11:04	11:24	11:44	12:04	12:24	12:44	13:04
Sandfields, o/s Sandown House		07:00	07:36	08:09	08:24	08:44	09:04	09:24	09:44	10:04	10:24	10:44	11:04	11:24	11:44	12:04	12:24	12:44	13:04
Aberavon, opp Club Romney Road		07:00	07:36	08:10	08:25	08:45	09:05	09:25	09:45	10:05	10:25	10:45	11:05	11:25	11:45	12:05	12:25	12:45	13:05
Romney Road before Goya Place, Aberavon		07:01	07:37	08:11	08:26	08:46	09:06	09:26	09:46	10:06	10:26	10:46	11:06	11:26	11:46	12:06	12:26	12:46	13:06
Aberavon, opp 29 Seabrook Place		07:02	07:38	08:12	08:27	08:47	09:07	09:27	09:47	10:07	10:27	10:47	11:07	11:27	11:47	12:07	12:27	12:47	13:07
Sandown Road after Sandown Road Shops, Aberavon		07:03	07:39	08:13	08:28	08:48	09:08	09:28	09:48	10:08	10:28	10:48	11:08	11:28	11:48	12:08	12:28	12:48	13:08
Victoria Road before Hospital Road, Aberavon		07:03	07:39	08:13	08:28	08:48	09:08	09:28	09:48	10:08	10:28	10:48	11:08	11:28	11:48	12:08	12:28	12:48	13:08
Victoria Road before Addison Road, Aberavon		07:03	07:40	08:14	08:29	08:49	09:09	09:29	09:49	10:09	10:29	10:49	11:09	11:29	11:49	12:09	12:29	12:49	13:09
Ysguthan Road after Burgess Green, Aberavon		07:04	07:40	08:15	08:30	08:50	09:10	09:30	09:50	10:10	10:30	10:50	11:10	11:30	11:50	12:10	12:30	12:50	13:10
Aberavon, o/s Health Centre		07:05	07:41	08:16	08:31	08:51	09:11	09:31	09:51	10:11	10:31	10:51	11:11	11:31	11:51	12:11	12:31	12:51	13:11
Heilbronn Way at Port Talbot Bus Station Stand 6, Port Talbot	arr	07:06	07:43	08:19	08:34	08:54	09:14	09:34	09:54	10:14	10:34	10:54	11:14	11:34	11:54	12:14	12:34	12:54	13:14

S2 - INFORMATION

Halton	West Port Talbot	Port Talbot	Port Talbot	Port Talbot	Port Talbot	Port Talbot	Port Talbot	Port Talbot	Port Talbot	Port Talbot	Port Talbot	Port Talbot	Port Talbot	Port Talbot	Port Talbot	Port Talbot	Port Talbot	Port Talbot
Port Talbot, Port Talbot Parkway Stand 3 (Stand 3)																		
Port Talbot, nr Plaza																		
Central School, nr Abbey Road																		
Taibach, o/s Memorial Park																		
Taibach, opp Taibach Post Office																		
Taibach, opp Eastern School																		
Groeswen Hospital, nr Groeswen																		
Margam Road after Earl Road, Margam																		
Margam Road before Blue Star Garage, Margam																		
Margam Road before Twelve Nights, Margam																		
Margam, nr Tollgate Shops																		
Margam, o/s Tollgate Park																		

S2 - INFORMATION

Orchard Street at Neath Bus Station Stand 10, Neath	dep	12:50	13:10	13:30	13:50	14:10	14:30	14:50	15:10	15:30	15:50	16:10	16:30	16:50	17:10	17:30	17:50	18:05	18:25
Neath, o/s 107 London Road		12:50	13:10	13:30	13:50	14:10	14:30	14:50	15:10	15:30	15:50	16:10	16:30	16:50	17:10	17:30	17:50	18:05	18:25
Melincryddan, opp Castle Bingo		12:53	13:13	13:33	13:53	14:13	14:33	14:53	15:13	15:33	15:53	16:13	16:33	16:53	17:13	17:33	17:53	18:08	18:26
Neath, opp former Metal Box		12:53	13:13	13:33	13:53	14:13	14:33	14:53	15:13	15:33	15:53	16:13	16:33	16:53	17:13	17:33	17:53	18:08	18:26
Pantyrheol after Westbourne Road, Penrhiwtyn		12:55	13:15	13:35	13:55	14:15	14:35	14:55	15:15	15:35	15:55	16:15	16:35	16:55	17:15	17:35	17:55	18:10	18:27
Penrhiwtyn, nr former Grandison Hotel		12:57	13:17	13:37	13:57	14:17	14:37	14:57	15:17	15:37	15:57	16:17	16:37	16:57	17:17	17:37	17:57	18:12	18:28
Cwrt Sart after Station Road, Briton Ferry		12:57	13:17	13:37	13:57	14:17	14:37	14:57	15:18	15:38	15:58	16:18	16:38	16:58	17:18	17:38	17:58	18:13	18:28
Giants Grave, nr Lodge Cross		13:00	13:20	13:40	14:00	14:20	14:40	15:00	15:20	15:40	16:00	16:20	16:40	17:00	17:20	17:40	18:00	18:15	18:31
Briton Ferry, opp St Clement's Church		13:01	13:21	13:41	14:01	14:21	14:41	15:01	15:21	15:41	16:01	16:21	16:41	17:01	17:21	17:41	18:01	18:16	18:32
Briton Ferry, adj Post Box Briton Ferry Post Office		13:03	13:23	13:43	14:03	14:23	14:43	15:03	15:23	15:43	16:03	16:23	16:43	17:03	17:23	17:43	18:03	18:18	18:36
Briton Ferry, nr 102 Travellers Rest																			18:37
Crawford Road in Crawford Road, Briton Ferry																			18:39
Mayberry Road after Baglan Shops, Baglan																			18:41
Greenwood Road after Acorn Place, Baglan																			18:41
Baglan, opp 52 Greenwood Road																			18:42
Baglan, o/s Baglan Library																			18:44
Lodge Drive after Maes Rhedyn, Baglan																			18:44
Sunny Mount after Lodge Drive, Baglan																			18:45
Sunny Mount after Cedar Gardens, Baglan																			18:46
Seaway Parade after Baglan Railway Station, Baglan																			18:47
Briton Ferry, nr Briton Ferry Health Centre		13:06	13:26	13:46	14:06	14:26	14:46	15:06	15:30	15:50	16:10	16:30	16:50	17:10	17:30	17:50	18:10	18:25	
Seaway Parade after footbridge Seaway Parade, Baglan		13:10	13:30	13:50	14:10	14:30	14:50	15:10	15:34	15:54	16:14	16:34	16:54	17:14	17:34	17:54	18:14	18:29	18:47
Seaway Parade before Afandale, Sandfields		13:12	13:32	13:52	14:12	14:32	14:52	15:12	15:35	15:55	16:15	16:35	16:55	17:15	17:35	17:55	18:15	18:30	18:48
Western Avenue at Western Avenue Terminus, Sandfields		13:12	13:32	13:52	14:12	14:32	14:52	15:12	15:35	15:55	16:15	16:35	16:55	17:15	17:35	17:55	18:15	18:30	18:49
Sandfields, nr Brahms Avenue		13:12	13:32	13:52	14:12	14:32	14:52	15:12	15:35	15:55	16:15	16:35	16:55	17:15	17:35	17:55	18:15		
Sandfields, o/s Pharmacy Sandfields Surgery		13:13	13:33	13:53	14:13	14:33	14:53	15:13	15:36	15:56	16:16	16:36	16:56	17:16	17:36	17:56	18:16		
Sandfields, nr Western Avenue School		13:14	13:34	13:54	14:14	14:34	14:54	15:14	15:37	15:57	16:17	16:37	16:57	17:17	17:37	17:57	18:17		
Western Avenue after Briar Road, Sandfields		13:14	13:34	13:54	14:14	14:34	14:54	15:14	15:37	15:57	16:17	16:37	16:57	17:17	17:37	17:57	18:17		
Sandy Ridge after Farm Drive, Sandfields		13:15	13:35	13:55	14:15	14:35	14:55	15:15	15:38	15:58	16:18	16:38	16:58	17:18	17:38	17:58	18:18		
Sandfields, nr 47 Sandy Ridge		13:16	13:36	13:56	14:16	14:36	14:56	15:16	15:39	15:59	16:19	16:39	16:59	17:19	17:39	17:59	18:19		
Sandfields, nr 37 Dalton House		13:17	13:37	13:57	14:17	14:37	14:57	15:17	15:40	16:00	16:20	16:40	17:00	17:20	17:40	18:00	18:20		
Aberavon, o/s Church Dalton Road		13:18	13:38	13:58	14:18	14:38	14:58	15:18	15:41	16:01	16:21	16:41	17:01	17:21	17:41	18:01	18:21		
Grounds in Neath Port Talbot Hospital, Aberavon		13:22	13:42	14:02	14:22	14:42	15:02	15:22	15:44	16:04	16:24	16:44	17:04	17:24	17:44	18:04	18:24		
Aberavon, nr 14 Dalton Road		13:24	13:44	14:04	14:24	14:44	15:04	15:24	15:46	16:06	16:26	16:46	17:06	17:26	17:46	18:06	18:26		
Sandfields, o/s Sandown House		13:24	13:44	14:04	14:24	14:44	15:04	15:24	15:46	16:06	16:26	16:46	17:06	17:26	17:46	18:06	18:26		
Aberavon, opp Club Romney Road		13:25	13:45	14:05	14:25	14:45	15:05	15:25	15:47	16:07	16:27	16:47	17:07	17:27	17:47	18:07	18:27		
Romney Road before Goya Place, Aberavon		13:26	13:46	14:06	14:26	14:46	15:06	15:26	15:48	16:08	16:28	16:48	17:08	17:28	17:48	18:08	18:28		
Aberavon, opp 29 Seabrook Place		13:27	13:47	14:07	14:27	14:47	15:07	15:27	15:49	16:09	16:29	16:49	17:09	17:29	17:49	18:09	18:29		
Sandown Road after Sandown Road Shops, Aberavon		13:28	13:48	14:08	14:28	14:48	15:08	15:28	15:51	16:11	16:31	16:51	17:11	17:31	17:51	18:11	18:31		
Victoria Road before Hospital Road, Aberavon		13:28	13:48	14:08	14:28	14:48	15:08	15:28	15:51	16:11	16:31	16:51	17:11	17:31	17:51	18:11	18:31		
Victoria Road before Addison Road, Aberavon		13:29	13:49	14:09	14:29	14:49	15:09	15:29	15:52	16:12	16:32	16:52	17:12	17:32	17:52	18:12	18:32		
Ysguthan Road after Burgess Green, Aberavon		13:30	13:50	14:10	14:30	14:50	15:10	15:30	15:53	16:13	16:33	16:53	17:13	17:33	17:53	18:13	18:33		
Aberavon, o/s Health Centre		13:31	13:51	14:11	14:31	14:51	15:11	15:31	15:55	16:15	16:35	16:55	17:15	17:35	17:55	18:15	18:35		
Heilbronn Way at Port Talbot Bus Station Stand 6, Port Talbot	arr	13:34	13:54	14:14	14:34	14:54	15:14	15:34	15:58	16:18	16:38	16:58	17:18	17:38	17:58	18:18	18:38		
Heilbronn Way at Port Talbot Bus Station Stand 6, Port Talbot	dep	13:39	13:59	14:19	14:39	14:59	15:19	15:39	16:02	16:22	16:42	17:02	17:22	17:42	18:02	18:22	18:42		
Port Talbot, Port Talbot Parkway Stand 3 (Stand 3)		13:41	14:01	14:21	14:41	15:01	15:21	15:41	16:04	16:24	16:44	17:04	17:24	17:44	18:04	18:24	18:44		
Port Talbot, nr Plaza		13:41	14:01	14:21	14:41	15:01	15:21	15:41	16:04	16:24	16:44	17:04	17:24	17:44	18:04	18:24	18:44		
Central School, nr Abbey Road		13:43	14:03	14:23	14:43	15:03	15:23	15:43	16:06	16:26	16:46	17:06	17:26	17:46	18:06	18:26	18:46		
Taibach, o/s Memorial Park		13:44	14:04	14:24	14:44	15:04	15:24	15:44	16:07	16:27	16:47	17:07	17:27	17:47	18:07	18:27	18:47		
Taibach, opp Taibach Post Office		13:45	14:05	14:25	14:45	15:05	15:25	15:45	16:08	16:28	16:48	17:08	17:28	17:48	18:08	18:28	18:48		

S2 - INFORMATION

Taihaeh opp Eastern School	13:45	14:05	14:25	14:45	15:05	15:25	15:45	16:08	16:28	16:48	17:08	17:28	17:48	18:08	18:28	18:48
Groeswen Hospital, nr Groeswen	13:46	14:06	14:26	14:46	15:06	15:26	15:46	16:09	16:29	16:49	17:09	17:29	17:49	18:09	18:29	18:49
Margam Road after Earl Road, Margam	13:47	14:07	14:27	14:47	15:07	15:27	15:47	16:10	16:30	16:50	17:10	17:30	17:50	18:10	18:30	18:50
Margam Road before Blue Star Garage, Margam	13:47	14:07	14:27	14:47	15:07	15:27	15:47	16:11	16:31	16:51	17:11	17:31	17:51	18:11	18:31	18:51
Margam Road before Twelve Nights, Margam	13:48	14:08	14:28	14:48	15:08	15:28	15:48	16:11	16:31	16:51	17:11	17:31	17:51	18:11	18:31	18:51
Margam, nr Tollgate Shops	13:49	14:09	14:29	14:49	15:09	15:29	15:49	16:12	16:32	16:52	17:12	17:32	17:52	18:12	18:32	18:52
Margam, o/s Tollgate Park <i>arr</i>	13:51	14:11	14:31	14:51	15:11	15:31	15:51	16:14	16:34	16:54	17:14	17:34	17:54	18:14	18:34	18:54

S2 - INFORMATION

Orchard Street at Neath Bus Station Stand 10, Neath	dep	18:45	19:45
Neath, o/s 107 London Road		18:45	19:45
Melincryddan, opp Castle Bingo		18:48	19:46
Neath, opp former Metal Box		18:48	19:46
Pantyrheol after Westbourne Road, Penrhiwtyn		18:50	19:47
Penrhiwtyn, nr former Grandison Hotel		18:52	19:48
Cwrt Sart after Station Road, Briton Ferry		18:53	19:48
Giants Grave, nr Lodge Cross		18:55	19:51
Briton Ferry, opp St Clement's Church		18:56	19:52
Briton Ferry, adj Post Box Briton Ferry Post Office		18:58	19:56
Briton Ferry, nr 102 Travellers Rest			19:57
Crawford Road in Crawford Road, Briton Ferry			19:59
Mayberry Road after Baglan Shops, Baglan			20:01
Greenwood Road after Acorn Place, Baglan			20:01
Baglan, opp 52 Greenwood Road			20:02
Baglan, o/s Baglan Library			20:04
Lodge Drive after Maes Rhedyn, Baglan			20:04
Sunny Mount after Lodge Drive, Baglan			20:05
Sunny Mount after Cedar Gardens, Baglan			20:06
Seaway Parade after Baglan Railway Station, Baglan			20:07
Briton Ferry, nr Briton Ferry Health Centre		19:05	
Seaway Parade after footbridge Seaway Parade, Baglan		19:09	20:07
Seaway Parade before Afandale, Sandfields		19:10	20:08
Western Avenue at Western Avenue Terminus, Sandfields		19:10	20:09
Sandfields, nr Brahms Avenue			
Sandfields, o/s Pharmacy Sandfields Surgery			
Sandfields, nr Western Avenue School			
Western Avenue after Briar Road, Sandfields			
Sandy Ridge after Farm Drive, Sandfields			
Sandfields, nr 47 Sandy Ridge			
Sandfields, nr 37 Dalton House			
Aberavon, o/s Church Dalton Road			
Grounds in Neath Port Talbot Hospital, Aberavon			
Aberavon, nr 14 Dalton Road			
Sandfields, o/s Sandown House			
Aberavon, opp Club Romney Road			
Romney Road before Goya Place, Aberavon			
Aberavon, opp 29 Seabrook Place			
Sandown Road after Sandown Road Shops, Aberavon			
Victoria Road before Hospital Road, Aberavon			
Victoria Road before Addison Road, Aberavon			
Ysguthan Road after Burgess Green, Aberavon			
Aberavon, o/s Health Centre			
Heilbronn Way at Port Talbot Bus Station Stand 6, Port Talbot	<i>arr</i>		
Heilbronn Way at Port Talbot Bus Station Stand 6, Port Talbot	<i>dep</i>		
Port Talbot, Port Talbot Parkway Stand 3 (Stand 3)			
Port Talbot, nr Plaza			
Central School, nr Abbey Road			
Taibach, o/s Memorial Park			
Taibach, opp Taibach Post Office			

S2 - INFORMATION

Groeswen Hospital, nr Groeswen

Margam Road after Earl Road, Margam

Margam Road before Blue Star Garage, Margam

Margam Road before Twelve Nights, Margam

Margam, nr Tollgate Shops

Margam, o/s Tollgate Park *arr*

Compiled from data for the period Mon 04-Sep-2023 to Sun 10-Sep-2023. Times not in bold are estimated by using the distance between the stops.

Saturdays

Orchard Street at Neath Bus Station Stand 10, Neath	dep	06:30	07:00	07:40	08:10	08:40	09:10	09:40	10:10	10:40	11:10	11:40	12:10	12:40	13:10	13:40	14:10	14:40	15:10
Neath, o/s 107 London Road		06:31	07:01	07:41	08:11	08:41	09:11	09:41	10:11	10:41	11:11	11:41	12:11	12:41	13:11	13:41	14:11	14:41	15:11
Melincryddan, opp Castle Bingo		06:33	07:03	07:43	08:13	08:43	09:13	09:43	10:13	10:43	11:13	11:43	12:13	12:43	13:13	13:43	14:13	14:43	15:13
Neath, opp former Metal Box		06:34	07:04	07:44	08:14	08:44	09:14	09:44	10:14	10:44	11:14	11:44	12:14	12:44	13:14	13:44	14:14	14:44	15:14
Pantyrheol after Westbourne Road, Penrhiwtyn		06:36	07:06	07:46	08:16	08:46	09:16	09:46	10:16	10:46	11:16	11:46	12:16	12:46	13:16	13:46	14:16	14:46	15:16
Penrhiwtyn, nr former Grandison Hotel		06:37	07:07	07:47	08:17	08:47	09:17	09:47	10:17	10:47	11:17	11:47	12:17	12:47	13:17	13:47	14:17	14:47	15:17
Cwrt Sart after Station Road, Briton Ferry		06:38	07:08	07:48	08:18	08:48	09:18	09:48	10:18	10:48	11:18	11:48	12:18	12:48	13:18	13:48	14:18	14:48	15:18
Giants Grave, nr Lodge Cross		06:40	07:10	07:50	08:20	08:50	09:20	09:50	10:20	10:50	11:20	11:50	12:20	12:50	13:20	13:50	14:20	14:50	15:20
Briton Ferry, opp St Clement's Church		06:41	07:11	07:51	08:21	08:51	09:21	09:51	10:21	10:51	11:21	11:51	12:21	12:51	13:21	13:51	14:21	14:51	15:21
Briton Ferry, adj Post Box Briton Ferry Post Office		06:43	07:13	07:53	08:23	08:53	09:23	09:53	10:23	10:53	11:23	11:53	12:23	12:53	13:23	13:53	14:23	14:53	15:23
Briton Ferry, nr 102 Travellers Rest																			
Crawford Road in Crawford Road, Briton Ferry																			
Mayberry Road after Baglan Shops, Baglan																			
Greenwood Road after Acorn Place, Baglan																			
Baglan, opp 52 Greenwood Road																			
Baglan, o/s Baglan Library																			
Lodge Drive after Maes Rhedyn, Baglan																			
Sunny Mount after Lodge Drive, Baglan																			
Sunny Mount after Cedar Gardens, Baglan																			
Seaway Parade after Baglan Railway Station, Baglan																			
Briton Ferry, nr Briton Ferry Health Centre		06:46	07:16	07:56	08:26	08:56	09:26	09:56	10:26	10:56	11:26	11:56	12:26	12:56	13:26	13:56	14:26	14:56	15:26
Seaway Parade after footbridge Seaway Parade, Baglan		06:50	07:20	08:01	08:31	09:01	09:31	10:01	10:31	11:01	11:31	12:01	12:31	13:01	13:31	14:01	14:31	15:01	15:31
Seaway Parade before Afandale, Sandfields		06:51	07:21	08:02	08:32	09:02	09:32	10:02	10:32	11:02	11:32	12:02	12:32	13:02	13:32	14:02	14:32	15:02	15:32
Western Avenue at Western Avenue Terminus, Sandfields		06:52	07:22	08:02	08:32	09:02	09:32	10:02	10:32	11:02	11:32	12:02	12:32	13:02	13:32	14:02	14:32	15:02	15:32
Sandfields, nr Brahms Avenue		06:53	07:23	08:03	08:33	09:03	09:33	10:03	10:33	11:03	11:33	12:03	12:33	13:03	13:33	14:03	14:33	15:03	15:33
Sandfields, o/s Pharmacy Sandfields Surgery		06:54	07:24	08:04	08:34	09:04	09:34	10:04	10:34	11:04	11:34	12:04	12:34	13:04	13:34	14:04	14:34	15:04	15:34
Sandfields, nr Western Avenue School		06:55	07:25	08:05	08:35	09:05	09:35	10:05	10:35	11:05	11:35	12:05	12:35	13:05	13:35	14:05	14:35	15:05	15:35
Western Avenue after Briar Road, Sandfields		06:56	07:26	08:06	08:36	09:06	09:36	10:06	10:36	11:06	11:36	12:06	12:36	13:06	13:36	14:06	14:36	15:06	15:36
Sandy Ridge after Farm Drive, Sandfields		06:57	07:27	08:07	08:37	09:07	09:37	10:07	10:37	11:07	11:37	12:07	12:37	13:07	13:37	14:07	14:37	15:07	15:37
Sandfields, nr 47 Sandy Ridge		06:58	07:28	08:08	08:38	09:08	09:38	10:08	10:38	11:08	11:38	12:08	12:38	13:08	13:38	14:08	14:38	15:08	15:38
Sandfields, nr 37 Dalton House		06:59	07:29	08:09	08:39	09:09	09:39	10:09	10:39	11:09	11:39	12:09	12:39	13:09	13:39	14:09	14:39	15:09	15:39
Aberavon, o/s Church Dalton Road		06:59	07:29	08:09	08:39	09:09	09:39	10:09	10:39	11:09	11:39	12:09	12:39	13:09	13:39	14:09	14:39	15:09	15:39
Grounds in Neath Port Talbot Hospital, Aberavon		07:02	07:32	08:12	08:42	09:12	09:42	10:12	10:42	11:12	11:42	12:12	12:42	13:12	13:42	14:12	14:42	15:12	15:42
Aberavon, nr 14 Dalton Road		07:04	07:34	08:14	08:44	09:14	09:44	10:14	10:44	11:14	11:44	12:14	12:44	13:14	13:44	14:14	14:44	15:14	15:44
Sandfields, o/s Sandown House		07:05	07:35	08:15	08:45	09:15	09:45	10:15	10:45	11:15	11:45	12:15	12:45	13:15	13:45	14:15	14:45	15:15	15:45
Aberavon, opp Club Romney Road		07:06	07:36	08:16	08:46	09:16	09:46	10:16	10:46	11:16	11:46	12:16	12:46	13:16	13:46	14:16	14:46	15:16	15:46
Romney Road before Goya Place, Aberavon		07:06	07:36	08:16	08:46	09:16	09:46	10:16	10:46	11:16	11:46	12:16	12:46	13:16	13:46	14:16	14:46	15:16	15:46
Aberavon, opp 29 Seabrook Place		07:07	07:37	08:17	08:47	09:17	09:47	10:17	10:47	11:17	11:47	12:17	12:47	13:17	13:47	14:17	14:47	15:17	15:47
Sandown Road after Sandown Road Shops, Aberavon		07:08	07:38	08:18	08:48	09:18	09:48	10:18	10:48	11:18	11:48	12:18	12:48	13:18	13:48	14:18	14:48	15:18	15:48
Victoria Road before Hospital Road, Aberavon		07:08	07:38	08:19	08:49	09:19	09:49	10:19	10:49	11:19	11:49	12:19	12:49	13:19	13:49	14:19	14:49	15:19	15:49
Victoria Road before Addison Road, Aberavon		07:09	07:39	08:19	08:49	09:19	09:49	10:19	10:49	11:19	11:49	12:19	12:49	13:19	13:49	14:19	14:49	15:19	15:49
Ysguthan Road after Burgess Green, Aberavon		07:10	07:40	08:21	08:51	09:21	09:51	10:21	10:51	11:21	11:51	12:21	12:51	13:21	13:51	14:21	14:51	15:21	15:51
Aberavon, o/s Health Centre		07:11	07:41	08:23	08:53	09:23	09:53	10:23	10:53	11:23	11:53	12:23	12:53	13:23	13:53	14:23	14:53	15:23	15:53
Heilbronn Way at Port Talbot Bus Station Stand 6, Port Talbot	arr	07:14	07:44	08:24	08:54	09:24	09:54	10:24	10:54	11:24	11:54	12:24	12:54	13:24	13:54	14:24	14:54	15:24	15:54
Heilbronn Way at Port Talbot Bus Station Stand 6, Port Talbot	dep			08:29	08:59	09:29	09:59	10:29	10:59	11:29	11:59	12:29	12:59	13:29	13:59	14:29	14:59	15:29	15:59

S2 - INFORMATION

Port Talbot, Port Talbot Parkway Stand 3 (Stand 3)	08:31	09:01	09:31	10:01	10:31	11:01	11:31	12:01	12:31	13:01	13:31	14:01	14:31	15:01	15:31	16:01
Port Talbot, nr Plaza	08:32	09:02	09:32	10:02	10:32	11:02	11:32	12:02	12:32	13:02	13:32	14:02	14:32	15:02	15:32	16:02
Central School, nr Abbey Road	08:33	09:03	09:33	10:03	10:33	11:03	11:33	12:03	12:33	13:03	13:33	14:03	14:33	15:03	15:33	16:03
Taibach, o/s Memorial Park	08:33	09:03	09:33	10:03	10:33	11:03	11:33	12:03	12:33	13:03	13:33	14:03	14:33	15:03	15:33	16:03
Taibach, opp Taibach Post Office	08:34	09:04	09:34	10:04	10:34	11:04	11:34	12:04	12:34	13:04	13:34	14:04	14:34	15:04	15:34	16:04
Taibach, opp Eastern School	08:35	09:05	09:35	10:05	10:35	11:05	11:35	12:05	12:35	13:05	13:35	14:05	14:35	15:05	15:35	16:05
Groeswen Hospital, nr Groeswen	08:36	09:06	09:36	10:06	10:36	11:06	11:36	12:06	12:36	13:06	13:36	14:06	14:36	15:06	15:36	16:06
Margam Road after Earl Road, Margam	08:37	09:07	09:37	10:07	10:37	11:07	11:37	12:07	12:37	13:07	13:37	14:07	14:37	15:07	15:37	16:07
Margam Road before Blue Star Garage, Margam	08:38	09:08	09:38	10:08	10:38	11:08	11:38	12:08	12:38	13:08	13:38	14:08	14:38	15:08	15:38	16:08
Margam Road before Twelve Nights, Margam	08:39	09:09	09:39	10:09	10:39	11:09	11:39	12:09	12:39	13:09	13:39	14:09	14:39	15:09	15:39	16:09
Margam, nr Tollgate Shops	08:40	09:10	09:40	10:10	10:40	11:10	11:40	12:10	12:40	13:10	13:40	14:10	14:40	15:10	15:40	16:10
Margam, o/s Tollgate Park <i>arr</i>	08:41	09:11	09:41	10:11	10:41	11:11	11:41	12:11	12:41	13:11	13:41	14:11	14:41	15:11	15:41	16:11

S2 - INFORMATION

Orchard Street at Neath Bus Station Stand 10, Neath	dep	15:40	16:10	16:40	17:10	17:40	18:10	18:55	19:55
Neath, o/s 107 London Road		15:41	16:11	16:41	17:11	17:41	18:11	18:56	19:55
Melincryddan, opp Castle Bingo		15:43	16:13	16:43	17:13	17:43	18:13	18:58	19:56
Neath, opp former Metal Box		15:44	16:14	16:44	17:14	17:44	18:14	18:59	19:57
Pantyrheol after Westbourne Road, Penrhiwtyn		15:46	16:16	16:46	17:16	17:46	18:16	19:01	19:57
Penrhiwtyn, nr former Grandison Hotel		15:47	16:17	16:47	17:17	17:47	18:17	19:02	19:58
Cwrt Sart after Station Road, Briton Ferry		15:48	16:18	16:48	17:18	17:48	18:18	19:03	19:59
Giants Grave, nr Lodge Cross		15:50	16:20	16:50	17:20	17:50	18:20	19:05	20:01
Briton Ferry, opp St Clement`s Church		15:51	16:21	16:51	17:21	17:51	18:21	19:06	20:03
Briton Ferry, adj Post Box Briton Ferry Post Office		15:53	16:23	16:53	17:23	17:53	18:23	19:08	20:06
Briton Ferry, nr 102 Travellers Rest									20:08
Crawford Road in Crawford Road, Briton Ferry									20:10
Mayberry Road after Baglan Shops, Baglan									20:11
Greenwood Road after Acorn Place, Baglan									20:12
Baglan, opp 52 Greenwood Road									20:13
Baglan, o/s Baglan Library									20:14
Lodge Drive after Maes Rhedyn, Baglan									20:15
Sunny Mount after Lodge Drive, Baglan									20:15
Sunny Mount after Cedar Gardens, Baglan									20:16
Seaway Parade after Baglan Railway Station, Baglan									20:17
Briton Ferry, nr Briton Ferry Health Centre		15:56	16:29	17:00	17:30	18:00	18:26	19:11	
Seaway Parade after footbridge Seaway Parade, Baglan		16:01	16:34	17:04	17:34	18:04	18:29	19:14	20:17
Seaway Parade before Afandale, Sandfields		16:02	16:35	17:05	17:35	18:05	18:30	19:15	20:18
Western Avenue at Western Avenue Terminus, Sandfields		16:02	16:35	17:05	17:35	18:05	18:32	19:17	20:19
Sandfields, nr Brahms Avenue		16:03	16:36	17:06	17:36	18:06			
Sandfields, o/s Pharmacy Sandfields Surgery		16:04	16:37	17:07	17:37	18:07			
Sandfields, nr Western Avenue School		16:05	16:38	17:08	17:38	18:08			
Western Avenue after Briar Road, Sandfields		16:06	16:39	17:09	17:39	18:09			
Sandy Ridge after Farm Drive, Sandfields		16:07	16:39	17:09	17:39	18:09			
Sandfields, nr 47 Sandy Ridge		16:08	16:40	17:10	17:40	18:10			
Sandfields, nr 37 Dalton House		16:09	16:41	17:11	17:41	18:11			
Aberavon, o/s Church Dalton Road		16:09	16:42	17:12	17:42	18:12			
Grounds in Neath Port Talbot Hospital, Aberavon		16:12	16:44	17:14	17:44	18:14			
Aberavon, nr 14 Dalton Road		16:14	16:47	17:17	17:47	18:17			
Sandfields, o/s Sandown House		16:15	16:47	17:17	17:47	18:17			
Aberavon, opp Club Romney Road		16:16	16:48	17:18	17:48	18:18			
Romney Road before Goya Place, Aberavon		16:16	16:49	17:19	17:49	18:19			
Aberavon, opp 29 Seabrook Place		16:17	16:50	17:20	17:50	18:20			
Sandown Road after Sandown Road Shops, Aberavon		16:18	16:51	17:21	17:51	18:21			
Victoria Road before Hospital Road, Aberavon		16:19	16:52	17:22	17:52	18:22			
Victoria Road before Addison Road, Aberavon		16:19	16:53	17:23	17:53	18:23			
Ysguthan Road after Burgess Green, Aberavon		16:21	16:54	17:24	17:54	18:24			
Aberavon, o/s Health Centre		16:23	16:57	17:27	17:57	18:27			
Heilbronn Way at Port Talbot Bus Station Stand 6, Port Talbot	arr	16:24	16:58	17:28	17:58	18:28			
Heilbronn Way at Port Talbot Bus Station Stand 6, Port Talbot	dep	16:29	17:02	17:32	18:02	18:32			
Port Talbot, Port Talbot Parkway Stand 3 (Stand 3)		16:31	17:04	17:34	18:04	18:34			
Port Talbot, nr Plaza		16:32	17:05	17:35	18:05	18:35			
Central School, nr Abbey Road		16:33	17:06	17:36	18:06	18:36			
Taibach, o/s Memorial Park		16:33	17:06	17:36	18:06	18:36			
Taibach, opp Taibach Post Office		16:34	17:07	17:37	18:07	18:37			

S2 - INFORMATION

Taihach, opp Eastern School	16:35	17:08	17:38	18:08	18:38
Groeswen Hospital, nr Groeswen	16:36	17:09	17:39	18:09	18:39
Margam Road after Earl Road, Margam	16:37	17:10	17:40	18:10	18:40
Margam Road before Blue Star Garage, Margam	16:38	17:11	17:41	18:11	18:41
Margam Road before Twelve Nights, Margam	16:39	17:12	17:42	18:12	18:42
Margam, nr Tollgate Shops	16:40	17:13	17:43	18:13	18:43
Margam, o/s Tollgate Park arr	16:41	17:14	17:44	18:14	18:44

Compiled from data for the period Mon 04-Sep-2023 to Sun 10-Sep-2023. Times not in bold are estimated by using the distance between the stops.

Sundays

Orchard Street at Neath Bus Station Stand 10, Neath	dep	09:10	10:10	11:10	12:10	13:10	14:10	15:10	16:10	17:10	18:10
Neath, o/s 107 London Road		09:11	10:11	11:11	12:11	13:11	14:11	15:11	16:11	17:11	18:11
Melincryddan, opp Castle Bingo		09:13	10:13	11:13	12:13	13:13	14:13	15:13	16:13	17:13	18:13
Neath, opp former Metal Box		09:14	10:14	11:14	12:14	13:14	14:14	15:14	16:14	17:14	18:14
Pantyrheol after Westbourne Road, Penrhiwtyn		09:15	10:15	11:15	12:15	13:15	14:15	15:15	16:15	17:15	18:15
Penrhiwtyn, nr former Grandison Hotel		09:16	10:16	11:16	12:16	13:16	14:16	15:16	16:16	17:16	18:16
Cwrt Sart after Station Road, Briton Ferry		09:17	10:17	11:17	12:17	13:17	14:17	15:17	16:17	17:17	18:17
Giants Grave, nr Lodge Cross		09:19	10:19	11:19	12:19	13:19	14:19	15:19	16:19	17:19	18:19
Briton Ferry, opp St Clement's Church		09:20	10:20	11:20	12:20	13:20	14:20	15:20	16:20	17:20	18:20
Briton Ferry, adj Post Box Briton Ferry Post Office		09:21	10:21	11:21	12:21	13:21	14:21	15:21	16:21	17:21	18:21
Briton Ferry, nr 102 Travellers Rest		09:22	10:22	11:22	12:22	13:22	14:22	15:22	16:22	17:22	18:22
Crawford Road in Crawford Road, Briton Ferry		09:23	10:23	11:23	12:23	13:23	14:23	15:23	16:23	17:23	18:23
Mayberry Road after Baglan Shops, Baglan		09:24	10:24	11:24	12:24	13:24	14:24	15:24	16:24	17:24	18:24
Greenwood Road after Acorn Place, Baglan		09:25	10:25	11:25	12:25	13:25	14:25	15:25	16:25	17:25	18:25
Baglan, opp 52 Greenwood Road		09:26	10:26	11:26	12:26	13:26	14:26	15:26	16:26	17:26	18:26
Baglan, o/s Baglan Library		09:27	10:27	11:27	12:27	13:27	14:27	15:27	16:27	17:27	18:27
Lodge Drive after Maes Rhedyn, Baglan		09:28	10:28	11:28	12:28	13:28	14:28	15:28	16:28	17:28	18:28
Sunny Mount after Lodge Drive, Baglan		09:28	10:28	11:28	12:28	13:28	14:28	15:28	16:28	17:28	18:28
Sunny Mount after Cedar Gardens, Baglan		09:29	10:29	11:29	12:29	13:29	14:29	15:29	16:29	17:29	18:29
Seaway Parade after Baglan Railway Station, Baglan		09:30	10:30	11:30	12:30	13:30	14:30	15:30	16:30	17:30	18:30
Seaway Parade after footbridge Seaway Parade, Baglan		09:30	10:30	11:30	12:30	13:30	14:30	15:30	16:30	17:30	18:30
Seaway Parade before Afandale, Sandfields		09:31	10:31	11:31	12:31	13:31	14:31	15:31	16:31	17:31	18:31
Western Avenue at Western Avenue Terminus, Sandfields		09:32	10:32	11:32	12:32	13:32	14:32	15:32	16:32	17:32	18:32
Sandfields, nr Brahms Avenue		09:33	10:33	11:33	12:33	13:33	14:33	15:33	16:33	17:33	18:33
Sandfields, o/s Pharmacy Sandfields Surgery		09:34	10:34	11:34	12:34	13:34	14:34	15:34	16:34	17:34	18:34
Sandfields, nr Western Avenue School		09:35	10:35	11:35	12:35	13:35	14:35	15:35	16:35	17:35	18:35
Western Avenue after Briar Road, Sandfields		09:36	10:36	11:36	12:36	13:36	14:36	15:36	16:36	17:36	18:36
Sandy Ridge after Farm Drive, Sandfields		09:36	10:36	11:36	12:36	13:36	14:36	15:36	16:36	17:36	18:36
Sandfields, nr 47 Sandy Ridge		09:37	10:37	11:37	12:37	13:37	14:37	15:37	16:37	17:37	18:37
Sandfields, nr 37 Dalton House		09:38	10:38	11:38	12:38	13:38	14:38	15:38	16:38	17:38	18:38
Aberavon, o/s Church Dalton Road		09:39	10:39	11:39	12:39	13:39	14:39	15:39	16:39	17:39	18:39
Grounds in Neath Port Talbot Hospital, Aberavon		09:41	10:41	11:41	12:41	13:41	14:41	15:41	16:41	17:41	18:41
Aberavon, nr 14 Dalton Road		09:43	10:43	11:43	12:43	13:43	14:43	15:43	16:43	17:43	18:43
Sandfields, o/s Sandown House		09:43	10:43	11:43	12:43	13:43	14:43	15:43	16:43	17:43	18:43
Aberavon, opp Club Romney Road		09:44	10:44	11:44	12:44	13:44	14:44	15:44	16:44	17:44	18:44
Romney Road before Goya Place, Aberavon		09:44	10:44	11:44	12:44	13:44	14:44	15:44	16:44	17:44	18:44
Aberavon, opp 29 Seabrook Place		09:45	10:45	11:45	12:45	13:45	14:45	15:45	16:45	17:45	18:45
Sandown Road after Sandown Road Shops, Aberavon		09:46	10:46	11:46	12:46	13:46	14:46	15:46	16:46	17:46	18:46
Victoria Road before Hospital Road, Aberavon		09:46	10:46	11:46	12:46	13:46	14:46	15:46	16:46	17:46	18:46
Victoria Road before Addison Road, Aberavon		09:47	10:47	11:47	12:47	13:47	14:47	15:47	16:47	17:47	18:47
Ysguthan Road after Burgess Green, Aberavon		09:47	10:47	11:47	12:47	13:47	14:47	15:47	16:47	17:47	18:47
Aberavon, o/s Health Centre		09:48	10:48	11:48	12:48	13:48	14:48	15:48	16:48	17:48	18:48
Heilbronn Way at Port Talbot Bus Station Stand 6, Port Talbot	arr	09:50	10:50	11:50	12:50	13:50	14:50	15:50	16:50	17:50	18:50

S2 - INFORMATION

Compiled from data for the period Mon 04-Sep-2023 to Sun 10-Sep-2023. Times not in bold are estimated by using the distance between the stops.

T1C

Aberystwyth - Cardiff

Mid Wales Travel

Mondays to Fridays

Aberystwyth, o/s Aberystwyth Bus Station Stand 7	dep	09:40
A487 before Royal Oak, Llanfarian		09:50
A487 at Blaenplwyf, Blaen-plwll		09:53
Llanrhystud, opp Black Lion		10:01
Llanon, o/s Central Hotel		10:05
Aberaeron, o/s Alban Square 1	arr	10:17
Aberaeron, o/s Alban Square 1	dep	10:20
Alma Street after Pont Llethi, Llanarth		10:27
Synod, opp Synod Inn		10:31
A486 before Ffostrasol Arms, Ffostrasol		10:38
Church Street after St Tysul's Church, Llandysul		10:48
Pencader War Memorial, B4459, Pencader		10:58
Alltwalis Primary School, A485, Alltwalis		11:04
Rhydargaeau, A485, Rhydargaeau		11:10
Peniel, A485, Peniel		11:13
Glangwili Hospital, Dolgwili Road, Tonerdy		11:16
Carmarthen Railway Station, Station Approach, Carmarthen		11:23
Carmarthen, Carmarthen Bus Station Stand 1 (Bay 1)	arr	11:30
Carmarthen, Carmarthen Bus Station Stand 1 (Bay 1)	dep	11:40
Cross Hands Library, Llandeilo Road, Cross Hands		11:59
Peniel Green Road before Bowen Arms, Lon-Las		12:32
Port Talbot, Port Talbot Parkway Stand 6 (Stand 6)		12:47
Sarn, adj Sarn Odeon		13:07
Service Road at Pencoed Services, Pencoed		13:12
Cardiff Bay, opp Tesco Mermaid Quay		13:43
Atlantic Wharf, adj Station Lloyd George Avenue		13:45
Cardiff, o/s Central Station NE2	arr	13:50

Compiled from data for the period Mon 04-Sep-2023 to Sun 10-Sep-2023. Times not in bold are estimated by using the distance between the stops.

T1C

Aberystwyth - Cardiff

Mid Wales Travel

Saturdays

Aberystwyth, o/s Aberystwyth Bus Station Stand 7	dep	09:40
A487 before Royal Oak, Llanfarian		09:50
A487 at Blaenplwyf, Blaen-plwll		09:53
Llanrhystud, opp Black Lion		10:01
Llanon, o/s Central Hotel		10:05
Aberaeron, o/s Alban Square 1	arr	10:17
Aberaeron, o/s Alban Square 1	dep	10:20
Alma Street after Pont Llethi, Llanarth		10:27
Synod, opp Synod Inn		10:31
A486 before Ffostrasol Arms, Ffostrasol		10:38
Church Street after St Tysul's Church, Llandysul		10:48
Pencader War Memorial, B4459, Pencader		10:58
Alltwalis Primary School, A485, Alltwalis		11:04
Rhydargaeau, A485, Rhydargaeau		11:10
Peniel, A485, Peniel		11:13
Glangwili Hospital, Dolgwili Road, Tonerdy		11:16
Carmarthen Railway Station, Station Approach, Carmarthen		11:23
Carmarthen, Carmarthen Bus Station Stand 1 (Bay 1)	arr	11:30
Carmarthen, Carmarthen Bus Station Stand 1 (Bay 1)	dep	11:40
Cross Hands Library, Llandeilo Road, Cross Hands		11:59
Peniel Green Road before Bowen Arms, Lon-Las		12:32
Port Talbot, Port Talbot Parkway Stand 6 (Stand 6)		12:47
Sarn, adj Sarn Odeon		13:07
Service Road at Pencoed Services, Pencoed		13:12
Cardiff Bay, opp Tesco Mermaid Quay		13:43
Atlantic Wharf, adj Station Lloyd George Avenue		13:45
Cardiff, o/s Central Station NE2	arr	13:50

Compiled from data for the period Mon 04-Sep-2023 to Sun 10-Sep-2023. Times not in bold are estimated by using the distance between the stops.

T1C

Aberystwyth - Cardiff

Mid Wales Travel

Sundays

Aberystwyth, o/s Aberystwyth Bus Station Stand 7	<i>dep</i>	09:40
A487 before Royal Oak, Llanfarian		09:50
A487 at Blaenplwyf, Blaen-plwll		09:53
Llanrhystud, opp Black Lion		10:01
Llanon, o/s Central Hotel		10:05
Aberaeron, o/s Alban Square 1	<i>arr</i>	10:17
Aberaeron, o/s Alban Square 1	<i>dep</i>	10:20
Alma Street after Pont Llethi, Llanarth		10:27
Synod, opp Synod Inn		10:31
A486 before Ffostrasol Arms, Ffostrasol		10:38
Church Street after St Tysul's Church, Llandysul		10:48
Pencader War Memorial, B4459, Pencader		10:58
Alltwalis Primary School, A485, Alltwalis		11:04
Rhydargaeau, A485, Rhydargaeau		11:10
Peniel, A485, Peniel		11:13
Glangwili Hospital, Dolgwili Road, Tonerdy		11:16
Carmarthen Railway Station, Station Approach, Carmarthen		11:23
Carmarthen, Carmarthen Bus Station Stand 1 (Bay 1)	<i>arr</i>	11:30
Carmarthen, Carmarthen Bus Station Stand 1 (Bay 1)	<i>dep</i>	11:40
Cross Hands Library, Llandeilo Road, Cross Hands		11:59
Peniel Green Road before Bowen Arms, Lon-Las		12:32
Port Talbot, Port Talbot Parkway Stand 6 (Stand 6)		12:47
Sarn, adj Sarn Odeon		13:07
Service Road at Pencoed Services, Pencoed		13:12
Cardiff Bay, opp Tesco Mermaid Quay		13:43
Atlantic Wharf, adj Station Lloyd George Avenue		13:45
Cardiff, o/s Central Station NE2	<i>arr</i>	13:50

Compiled from data for the period Mon 04-Sep-2023 to Sun 10-Sep-2023. Times not in bold are estimated by using the distance between the stops.

T1C

Cardiff - Aberystwyth

Mid Wales Travel

Mondays to Fridays

Cardiff, o/s Central Station NE2	<i>dep</i>	17:10
Cardiff Bay, opp Bills Mermaid Quay		17:15
Service Road at Pencoed Services, Pencoed		17:45
Sarn, adj Sarn Odeon		17:50
Port Talbot, Port Talbot Parkway Stand 6 (Stand 6)		18:10
Peniel Green Road before Bowen Arms, Lon-Las		18:25
Cross Hands Library, Llandeilo Road, Cross Hands		18:58
Carmarthen, Carmarthen Bus Station Stand 1 (Bay 1)	<i>arr</i>	19:20
Carmarthen, Carmarthen Bus Station Stand 1 (Bay 1)	<i>dep</i>	19:30
Carmarthen Railway Station, Station Approach, Carmarthen		19:34
Glangwili Hospital, Dolgwili Road, Tanerdy		19:41
Peniel, A485, Peniel		19:44
Rhydargaeau, A485, Rhydargaeau		19:47
Alltwalis Primary School, A485, Alltwalis		19:53
Pencader War Memorial, A485, Pencader		19:59
Llandysul, King Street (beginning)		20:09
A486 after Ffostrasol Arms, Ffostrasol		20:19
Synod, opp Synod Inn		20:26
Alma Street after Pont Llethi, Llanarth		20:30
Aberaeron, o/s Alban Square 1	<i>arr</i>	20:40
Aberaeron, o/s Alban Square 1	<i>dep</i>	20:43
Llanon, opp Central Hotel		20:52
Llanrhystud, o/s Black Lion		20:56
Blaen-plwlf, o/s Chapel Blaenplwyl		21:04
A487 before Bryn Eglur, Llanfariar		21:07
Aberystwyth, o/s Aberystwyth Bus Station Stand 7	<i>arr</i>	21:20

Compiled from data for the period Mon 04-Sep-2023 to Sun 10-Sep-2023. Times not in bold are estimated by using the distance between the stops.

T1C

Cardiff - Aberystwyth

Mid Wales Travel

Saturdays

Cardiff, o/s Central Station NE2	<i>dep</i>	17:10
Cardiff Bay, opp Bills Mermaid Quay		17:15
Service Road at Pencoed Services, Pencoed		17:45
Sarn, adj Sarn Odeon		17:50
Port Talbot, Port Talbot Parkway Stand 6 (Stand 6)		18:10
Peniel Green Road before Bowen Arms, Lon-Las		18:25
Cross Hands Library, Llandeilo Road, Cross Hands		18:58
Carmarthen, Carmarthen Bus Station Stand 1 (Bay 1)	<i>arr</i>	19:20
Carmarthen, Carmarthen Bus Station Stand 1 (Bay 1)	<i>dep</i>	19:30
Carmarthen Railway Station, Station Approach, Carmarthen		19:34
Glangwili Hospital, Dolgwili Road, Tanerdy		19:41
Peniel, A485, Peniel		19:44
Rhydargaeau, A485, Rhydargaeau		19:47
Alltwalis Primary School, A485, Alltwalis		19:53
Pencader War Memorial, A485, Pencader		19:59
Llandysul, King Street (beginning)		20:09
A486 after Ffostrasol Arms, Ffostrasol		20:19
Synod, opp Synod Inn		20:26
Alma Street after Pont Llethi, Llanarth		20:30
Aberaeron, o/s Alban Square 1	<i>arr</i>	20:40
Aberaeron, o/s Alban Square 1	<i>dep</i>	20:43
Llanon, opp Central Hotel		20:52
Llanrhystud, o/s Black Lion		20:56
Blaen-plwlf, o/s Chapel Blaenplwyl		21:04
A487 before Bryn Eglur, Llanfarian		21:07
Aberystwyth, o/s Aberystwyth Bus Station Stand 7	<i>arr</i>	21:20

Compiled from data for the period Mon 04-Sep-2023 to Sun 10-Sep-2023. Times not in bold are estimated by using the distance between the stops.

T1C

Cardiff - Aberystwyth

Mid Wales Travel

Sundays

Cardiff, o/s Central Station NE2	<i>dep</i>	17:10
Cardiff Bay, opp Bills Mermaid Quay		17:15
Service Road at Pencoed Services, Pencoed		17:45
Sarn, adj Sarn Odeon		17:50
Port Talbot, Port Talbot Parkway Stand 6 (Stand 6)		18:10
Peniel Green Road before Bowen Arms, Lon-Las		18:25
Cross Hands Library, Llandeilo Road, Cross Hands		18:58
Carmarthen, Carmarthen Bus Station Stand 1 (Bay 1)	<i>arr</i>	19:20
Carmarthen, Carmarthen Bus Station Stand 1 (Bay 1)	<i>dep</i>	19:30
Carmarthen Railway Station, Station Approach, Carmarthen		19:34
Glangwili Hospital, Dolgwili Road, Tanerdy		19:41
Peniel, A485, Peniel		19:44
Rhydargaeau, A485, Rhydargaeau		19:47
Alltwalis Primary School, A485, Alltwalis		19:53
Pencader War Memorial, A485, Pencader		19:59
Llandysul, King Street (beginning)		20:09
A486 after Ffostrasol Arms, Ffostrasol		20:19
Synod, opp Synod Inn		20:26
Alma Street after Pont Llethi, Llanarth		20:30
Aberaeron, o/s Alban Square 1	<i>arr</i>	20:40
Aberaeron, o/s Alban Square 1	<i>dep</i>	20:43
Llanon, opp Central Hotel		20:52
Llanrhystud, o/s Black Lion		20:56
Blaen-plwlf, o/s Chapel Blaenplwyl		21:04
A487 before Bryn Eglur, Llanfarian		21:07
Aberystwyth, o/s Aberystwyth Bus Station Stand 7	<i>arr</i>	21:20

Compiled from data for the period Mon 04-Sep-2023 to Sun 10-Sep-2023. Times not in bold are estimated by using the distance between the stops.

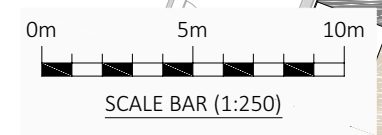
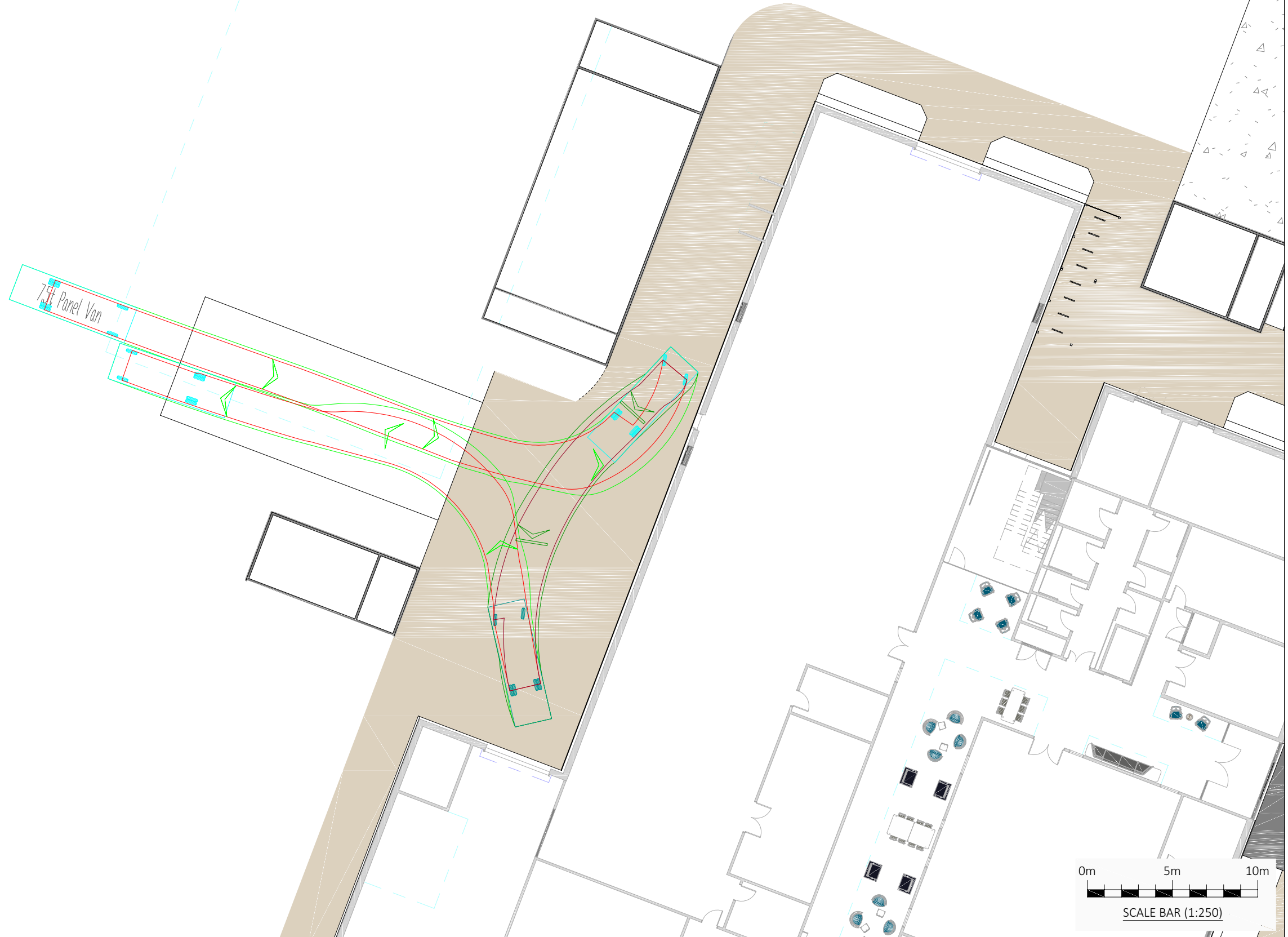
Appendix D Site Masterplan

2.0 Site Plan



C:\Users\m\OneDrive\CompanyData\001_Projects\03_068 Switch Swansea UN003 Design\RY\GISW_FEN_XX_XX_M0_L_1000.rvt

Appendix E Swept Path Analysis



KEY PLAN

Overall Length	7.210m
Overall Width	2.190m
Overall Body Height	2.544m
Min Body Ground Clearance	0.316m
Track Width	1.865m
Lock to lock time	4.00s
Kerb to Kerb Turning Radius	7.400m

NOTES

NOTES (CONTINUED)

REVISIONS (CONTINUED)

REVISIONS

PO1	06/03/2024	First Issue.	AR	LC	LH
Rev	Date	Description	By	Ckd	App

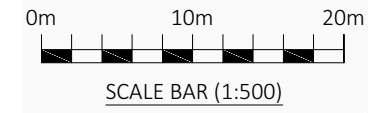
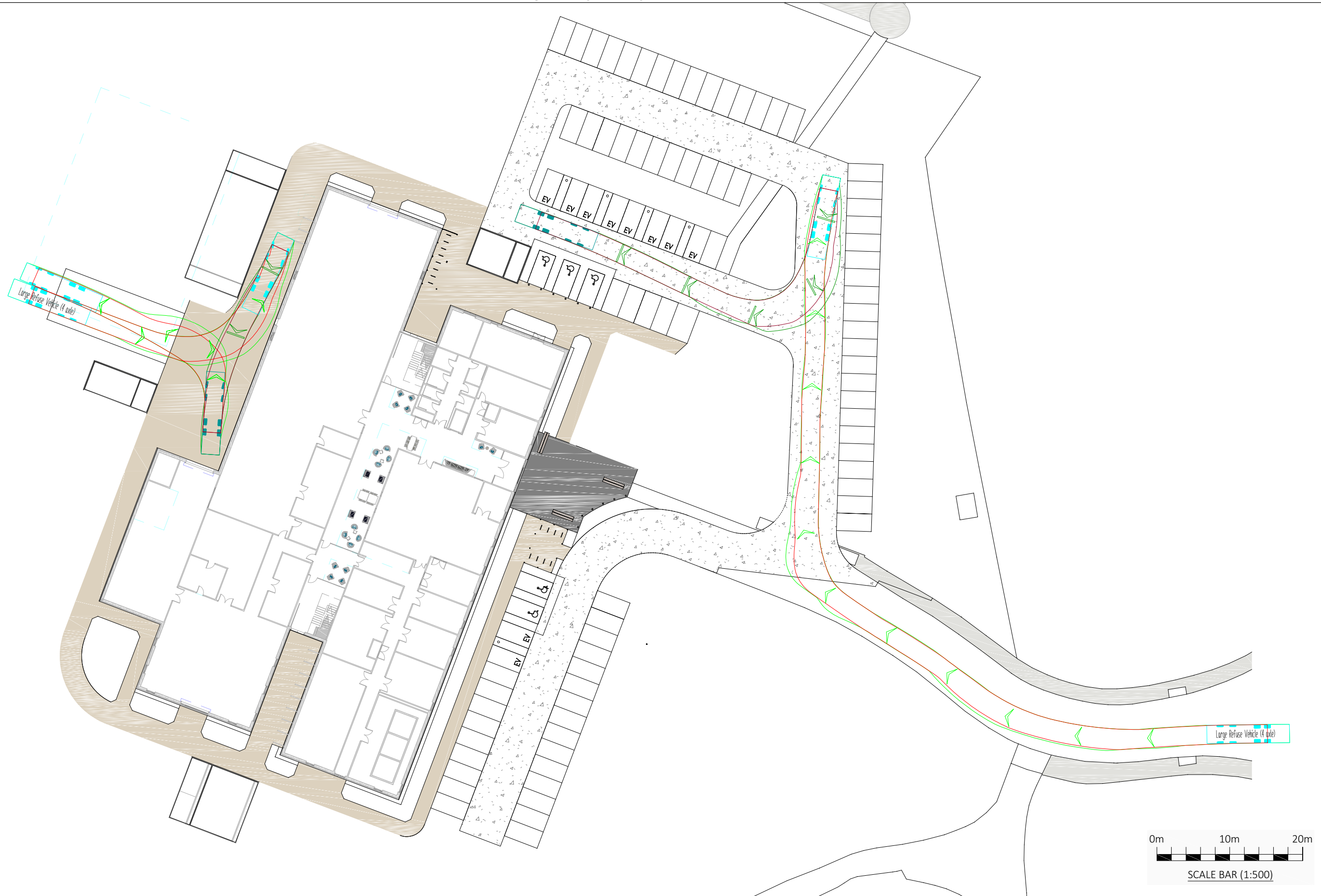
MERCHANTS' HOUSE NORTH
WAPPING ROAD
BRISTOL
BS2 4RW
t: (0117) 9459 225
e: bristol@hydrock.com

CLIENT
MORGAN SINDALL CONSTRUCTION AND
INFRASTRUCTURE LTD

PROJECT
SWITCH

TITLE SWEEP PATH ANALYSIS	
PANEL VAN (7.2m)	
HYDROCK PROJECT NO. 26279	SCALE @ A1 1:250
STATUS DESCRIPTION INFORMATION	STATUS S2
DRAWING NO. (PROJECT CODE-ORIGINATOR-ZONE-LEVEL-TYPE-ROLE-NUMBER) 26279-HYD-XX-XX-DR-TP-0102	REVISION P01

Y:\26000-26999\26279 - SWITCH\01_WIP\02_Model\2d\TP\26279-HYD-XX-XX-RR-TP-0001.dwg, 06/03/2024 12:03:45, DWG To PDF.pcs



KEY PLAN

Large Refuse Vehicle (4 axle)

Overall Length 11.347m
 Overall Width 3.50m
 Overall Body Height 2.75m
 Min Body Ground Clearance 0.304m
 Track Width 6.50m
 Lock to lock time 6.00m
 Wall to Wall Turning Radius 11.330m

NOTES

NOTES (CONTINUED)

REVISIONS (CONTINUED)

REVISIONS

Rev	Date	Description	By	Ckd	App
P01	15/03/2024	First Issue.	AR	LC	LH

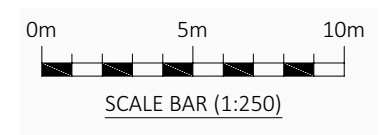
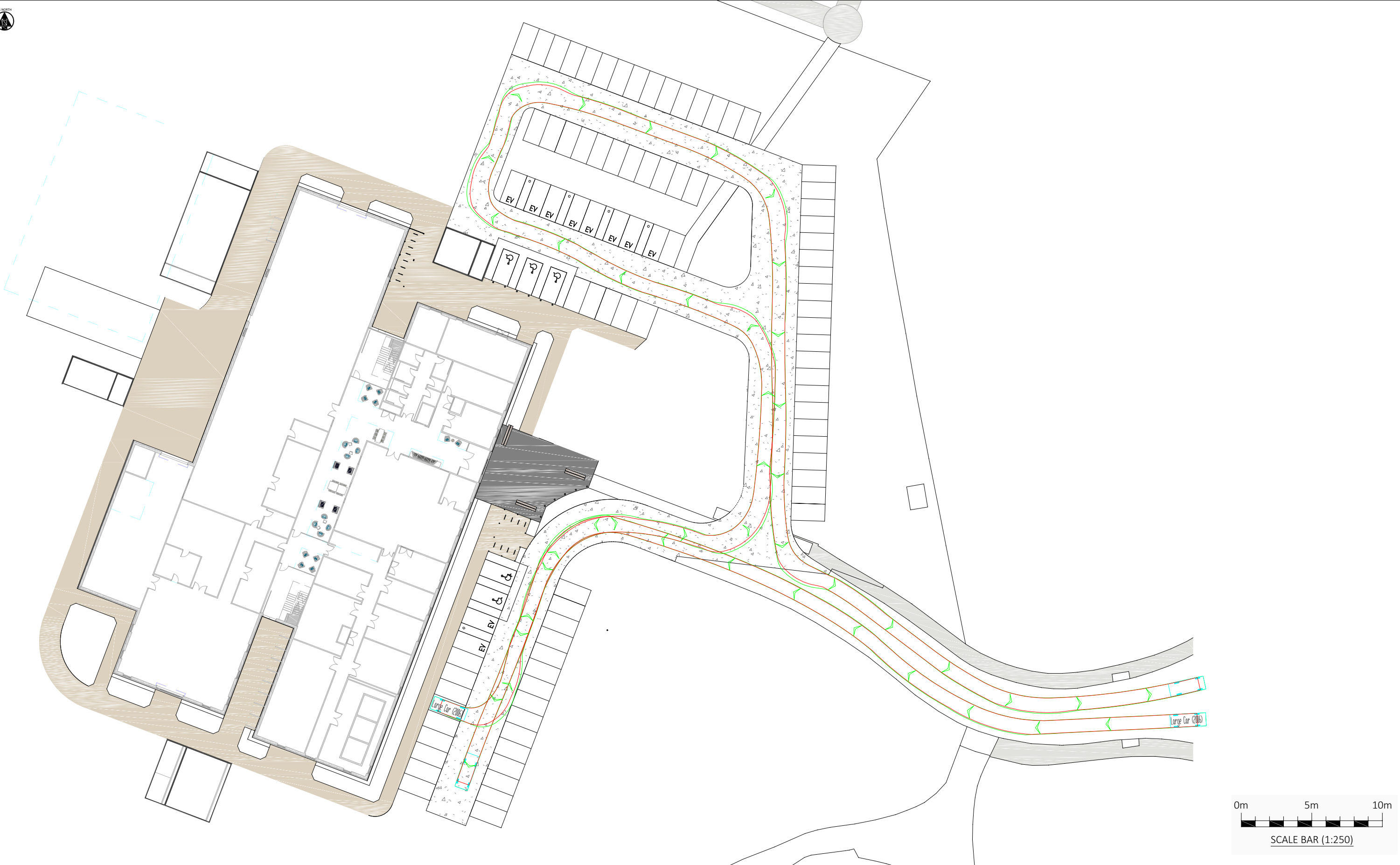
MERCHANTS' HOUSE NORTH
 WAPPING ROAD
 BRISTOL
 BS2 8RW
 t: (0117) 9459 225
 e: bristol@hydrock.com

CLIENT
MORGAN SINDALL CONSTRUCTION AND INFRASTRUCTURE LTD

PROJECT
SWITCH

TITLE SWEEP PATH ANALYSIS	
LARGE REFUSE VEHICLE (4-AXLE)	
HYDROCK PROJECT NO. 26279	SCALE @ A1 1:500
STATUS DESCRIPTION INFORMATION	STATUS S2
DRAWING NO. (PROJECT CODE-ORIGINATOR-ZONE-LEVEL-TYPE-ROLE-NUMBER) 26279-HYD-XX-XX-DR-TP-0103	REVISION P02

Y:\26000-26999\26279 - SWITCH\01_WIP\M2_Model_2d\TP\26279-HYD-XX-XX-TP-0001.dwg, 15/03/2024 12:09:44, DWG To PDF.pc3



KEY PLAN

Large Car (2006)

Overall Length	5.079m
Overall Width	1.872m
Overall Body Height	1.525m
Min Body Ground Clearance	0.310m
Max Track Width	1.831m
Lock to lock time	4.00s
Kerb to Kerb Turning Radius	5.900m

NOTES

NOTES (CONTINUED)

REVISIONS (CONTINUED)

REVISIONS

PO1	06/03/2024	First Issue.	AR	LC	LH
Rev	Date	Description	By	Ckd	App

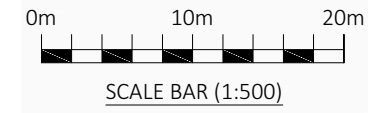
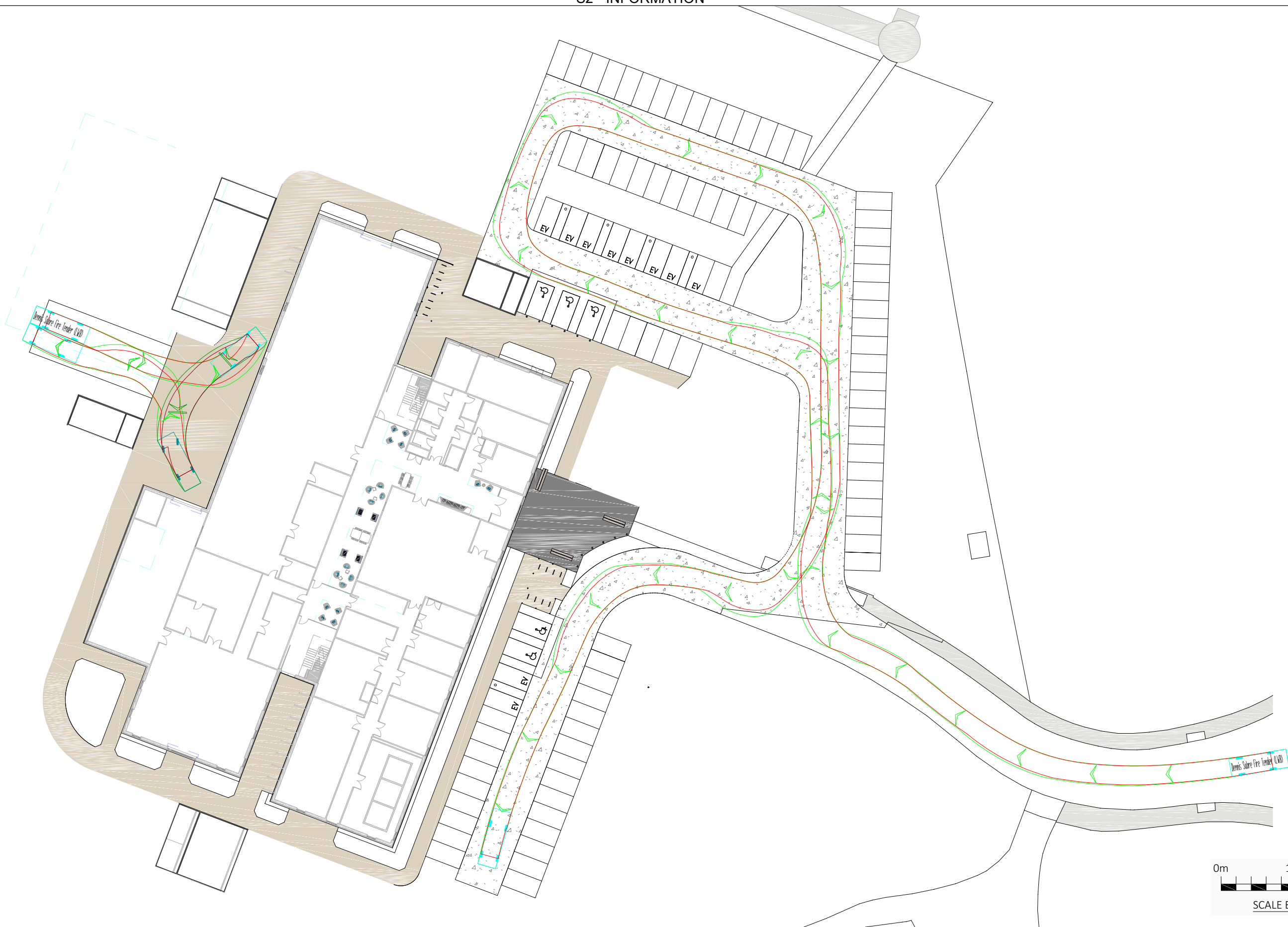
MERCHANTS' HOUSE NORTH
WAPPING ROAD
BRISTOL
BS2 4RW
t: (0117) 9459 225
e: bristol@hydrock.com

CLIENT
MORGAN SINDALL CONSTRUCTION AND
INFRASTRUCTURE LTD

PROJECT
SWITCH

TITLE SWEEP PATH ANALYSIS	
LARGE CAR	
HYDROCK PROJECT NO. 26279	SCALE @ A1 1:250
STATUS DESCRIPTION INFORMATION	STATUS S2
DRAWING NO. (PROJECT CODE-ORIGINATOR-ZONE-LEVEL-TYPE-ROLE-NUMBER) 26279-HYD-XX-XX-DR-TP-0105	REVISION P01

Y:\26000-26999\26279 - SWITCH\01_WIP\02_Model_2d\TP\26279-HYD-XX-XX-TP-0001.dwg, 06/03/2024 12:05:06, DWG To PDF.pcs



KEY PLAN

Dennis Sabre Fire Tender (LWB)

Overall Length 7.700m
 Overall Width 2.450m
 Overall Body Height 2.900m
 Min Body ground clearance 0.300m
 Track Width 2.000m
 Lock to lock time 7.400m
 Kerb to Kerb Turning Radius 7.400m

NOTES

NOTES (CONTINUED)

REVISIONS (CONTINUED)

REVISIONS

Rev	Date	Description	By	Ckd	App
P01	15/03/2024	First Issue.	AR	LC	LH

Hydrock

MERCHANTS' HOUSE NORTH
 WAPPING ROAD
 BRISTOL
 BS2 8RW
 t: (0117) 9459 225
 e: bristol@hydrock.com

CLIENT
MORGAN SINDALL CONSTRUCTION AND INFRASTRUCTURE LTD

PROJECT
SWITCH

TITLE SWEPT PATH ANALYSIS		STATUS S2	
FIRE TENDER		REVISION P02	
HYDROCK PROJECT NO. 26279	SCALE @ A1 1:500	DRAWING NO. (PROJECT CODE-ORIGINATOR-ZONE-LEVEL-TYPE-ROLE-NUMBER) 26279-HYD-XX-XX-DR-TP-0101	

Y:\26000-26999\26279 - SWITCH\01_WIP\02_Model\2d\TP\26279-HYD-XX-XX-RR-TP-0001.dwg, 15/03/2024 12:38:21, DWG To PDF.pcs

Appendix F Proposed Trip Generation

TRIP RATE CALCULATION SELECTION PARAMETERS:

Land Use : 02 - EMPLOYMENT

Category : A - OFFICE

TOTAL VEHICLESSelected regions and areas:

02 SOUTH EAST		
BH	BRIGHTON & HOVE	1 days
ES	EAST SUSSEX	1 days
WS	WEST SUSSEX	2 days
03 SOUTH WEST		
BC	BOURNEMOUTH CHRISTCHURCH & POOLE	1 days
04 EAST ANGLIA		
NF	NORFOLK	2 days
05 EAST MIDLANDS		
DY	DERBY	1 days
LE	LEICESTERSHIRE	1 days
06 WEST MIDLANDS		
WK	WARWICKSHIRE	1 days
WO	WORCESTERSHIRE	1 days
07 YORKSHIRE & NORTH LINCOLNSHIRE		
NY	NORTH YORKSHIRE	2 days
08 NORTH WEST		
GM	GREATER MANCHESTER	1 days
MS	MERSEYSIDE	2 days
09 NORTH		
CU	CUMBERLAND	1 days
10 WALES		
PS	POWYS	1 days
11 SCOTLAND		
DU	DUNDEE CITY	1 days
SR	STIRLING	1 days

Primary Filtering selection:

Parameter: Gross floor area
 Actual Range: 178 to 15000 (units: sqm)
 Range Selected by User: 118 to 175000 (units: sqm)

Parking Spaces Range: All Surveys Included

Public Transport Provision:

Selection by: Include all surveys

Date Range: 01/01/15 to 23/11/22

Selected survey days:

Monday	4 days
Tuesday	6 days
Wednesday	3 days
Thursday	4 days
Friday	3 days

Selected survey types:

Manual count	20 days
Directional ATC Count	0 days

Selected Locations:

Edge of Town Centre	20
---------------------	----

Selected Location Sub Categories:

Industrial Zone	1
Commercial Zone	2
Development Zone	2
Residential Zone	2
Built-Up Zone	9
No Sub Category	4

Inclusion of Servicing Vehicles Counts:

Servicing vehicles Included	11 days - Selected
Servicing vehicles Excluded	11 days - Selected

Secondary Filtering selection:Use Class:

Not Known 20 days

Filter by Site Operations Breakdown:

All Surveys Included

Population within 500m Range:

All Surveys Included

Population within 1 mile:

5,001 to 10,000	2 days
10,001 to 15,000	1 days
15,001 to 20,000	4 days
20,001 to 25,000	6 days
25,001 to 50,000	7 days

Population within 5 miles:

5,001 to 25,000	1 days
25,001 to 50,000	3 days
50,001 to 75,000	1 days
75,001 to 100,000	3 days
100,001 to 125,000	2 days
125,001 to 250,000	4 days
250,001 to 500,000	3 days
500,001 or More	3 days

Car ownership within 5 miles:

0.6 to 1.0	11 days
1.1 to 1.5	9 days

Travel Plan:

Yes	2 days
No	18 days

PTAL Rating:

No PTAL Present 20 days

Covid-19 Restrictions Yes

At least one survey within the selected data set was undertaken at a time of Covid-19 restrictions

LIST OF SITES relevant to selection parameters

1	BC-02-A-08	OFFICES		BOURNEMOUTH CHRISTCHURCH & POOLE
	HOLDENHURST ROAD			
	BOURNEMOUTH			
	Edge of Town Centre			
	Built-Up Zone			
	Total Gross floor area:	2600 sqm		
	Survey date: WEDNESDAY	14/09/22		Survey Type: MANUAL
2	BH-02-A-05	OFFICES		BRIGHTON & HOVE
	ROMAN ROAD			
	HOVE			
	Edge of Town Centre			
	Residential Zone			
	Total Gross floor area:	280 sqm		
	Survey date: WEDNESDAY	04/07/18		Survey Type: MANUAL
3	CU-02-A-02	OFFICE		CUMBERLAND
	PORT ROAD			
	CARLISLE			
	Edge of Town Centre			
	Industrial Zone			
	Total Gross floor area:	925 sqm		
	Survey date: FRIDAY	24/06/16		Survey Type: MANUAL
4	DU-02-A-01	OFFICES		DUNDEE CITY
	GREENMARKET			
	DUNDEE			
	Edge of Town Centre			
	Development Zone			
	Total Gross floor area:	3200 sqm		
	Survey date: THURSDAY	27/04/17		Survey Type: MANUAL
5	DY-02-A-02	REAL ESTATE DEVELOPERS		DERBY
	PRIME PARKWAY			
	DERBY			
	Edge of Town Centre			
	No Sub Category			
	Total Gross floor area:	594 sqm		
	Survey date: THURSDAY	21/10/21		Survey Type: MANUAL
6	ES-02-A-12	COUNCIL OFFICES		EAST SUSSEX
	VICARAGE LANE			
	HAILSHAM			
	Edge of Town Centre			
	Built-Up Zone			
	Total Gross floor area:	3640 sqm		
	Survey date: THURSDAY	26/11/15		Survey Type: MANUAL
7	GM-02-A-09	LEASED OFFICES		GREATER MANCHESTER
	NEW MOUNT STREET			
	MANCHESTER			
	Edge of Town Centre			
	Built-Up Zone			
	Total Gross floor area:	2500 sqm		
	Survey date: MONDAY	26/09/16		Survey Type: MANUAL
8	LE-02-A-04	COUNCIL OFFICES		LEICESTERSHIRE
	BURTON STREET			
	MELTON MOWBRAY			
	Edge of Town Centre			
	Built-Up Zone			
	Total Gross floor area:	3981 sqm		
	Survey date: WEDNESDAY	30/11/16		Survey Type: MANUAL

LIST OF SITES relevant to selection parameters (Cont.)

9	MS-02-A-02 MOUNT PLEASANT LIVERPOOL	SCIENCE PARK OFFICES	MERSEYSIDE
	Edge of Town Centre Built-Up Zone Total Gross floor area:	11250 sqm	
	Survey date: TUESDAY	13/11/18	Survey Type: MANUAL
10	MS-02-A-04 MANN ISLAND LIVERPOOL	OFFICES	MERSEYSIDE
	MANN ISLAND Edge of Town Centre Development Zone Total Gross floor area:	15000 sqm	
	Survey date: TUESDAY	05/04/22	Survey Type: MANUAL
11	NF-02-A-02 NORTH QUAY GREAT YARMOUTH	FINANCIAL PLANNERS	NORFOLK
	Edge of Town Centre Commercial Zone Total Gross floor area:	894 sqm	
	Survey date: MONDAY	11/09/17	Survey Type: MANUAL
12	NF-02-A-03 NORTH QUAY GREAT YARMOUTH	OFFICES	NORFOLK
	Edge of Town Centre Commercial Zone Total Gross floor area:	5500 sqm	
	Survey date: TUESDAY	12/09/17	Survey Type: MANUAL
13	NY-02-A-01 NORTH PARK ROAD HARROGATE	SOLICITORS	NORTH YORKSHIRE
	Edge of Town Centre Built-Up Zone Total Gross floor area:	178 sqm	
	Survey date: THURSDAY	04/10/18	Survey Type: MANUAL
14	NY-02-A-03 STATION ROAD RICHMOND	DISTRICT COUNCIL OFFICES	NORTH YORKSHIRE
	Edge of Town Centre No Sub Category Total Gross floor area:	1590 sqm	
	Survey date: FRIDAY	06/05/22	Survey Type: MANUAL
15	PS-02-A-01 SEVERN ROAD WELSHPOOL	COUNCIL OFFICES	POWYS
	Edge of Town Centre No Sub Category Total Gross floor area:	3920 sqm	
	Survey date: TUESDAY	12/05/15	Survey Type: MANUAL
16	SR-02-A-02 WELLGREEN ROAD STIRLING	SERVICED OFFICES	STIRLING
	Edge of Town Centre Built-Up Zone Total Gross floor area:	2150 sqm	
	Survey date: TUESDAY	08/09/20	Survey Type: MANUAL

LIST OF SITES relevant to selection parameters (Cont.)

17	WK-02-A-02	OFFICES	WARWICKSHIRE
	WHITEHALL ROAD		
	RUGBY		
	Edge of Town Centre		
	Residential Zone		
	Total Gross floor area:	540 sqm	
	Survey date: MONDAY	14/11/22	Survey Type: MANUAL
18	WO-02-A-02	OFFICE	WORCESTERSHIRE
	MOOR STREET		
	WORCESTER		
	Edge of Town Centre		
	Built-Up Zone		
	Total Gross floor area:	2000 sqm	
	Survey date: MONDAY	14/11/16	Survey Type: MANUAL
19	WS-02-A-05	SOCIAL HOUSING COMPANY	WEST SUSSEX
	NORTH STREET		
	WORTHING		
	Edge of Town Centre		
	Built-Up Zone		
	Total Gross floor area:	830 sqm	
	Survey date: TUESDAY	17/05/22	Survey Type: MANUAL
20	WS-02-A-07	BUSINESS TECHNOLOGY	WEST SUSSEX
	HAM ROAD		
	SHOREHAM-BY-SEA		
	Edge of Town Centre		
	No Sub Category		
	Total Gross floor area:	2780 sqm	
	Survey date: FRIDAY	11/11/22	Survey Type: MANUAL

TRIP RATE for Land Use 02 - EMPLOYMENT/A - OFFICE

TOTAL VEHICLES**Calculation factor: 100 sqm****BOLD print indicates peak (busiest) period**

Time Range	ARRIVALS			DEPARTURES			TOTALS		
	No. Days	Ave. GFA	Trip Rate	No. Days	Ave. GFA	Trip Rate	No. Days	Ave. GFA	Trip Rate
00:00 - 01:00									
01:00 - 02:00									
02:00 - 03:00									
03:00 - 04:00									
04:00 - 05:00									
05:00 - 06:00									
06:00 - 07:00									
07:00 - 08:00	19	3378	0.302	19	3378	0.041	19	3378	0.343
08:00 - 09:00	20	3218	1.021	20	3218	0.169	20	3218	1.190
09:00 - 10:00	20	3218	0.516	20	3218	0.218	20	3218	0.734
10:00 - 11:00	20	3218	0.255	20	3218	0.207	20	3218	0.462
11:00 - 12:00	20	3218	0.176	20	3218	0.182	20	3218	0.358
12:00 - 13:00	20	3218	0.232	20	3218	0.314	20	3218	0.546
13:00 - 14:00	20	3218	0.267	20	3218	0.272	20	3218	0.539
14:00 - 15:00	20	3218	0.182	20	3218	0.221	20	3218	0.403
15:00 - 16:00	20	3218	0.145	20	3218	0.287	20	3218	0.432
16:00 - 17:00	20	3218	0.145	20	3218	0.429	20	3218	0.574
17:00 - 18:00	20	3218	0.103	20	3218	0.730	20	3218	0.833
18:00 - 19:00	19	3378	0.037	19	3378	0.228	19	3378	0.265
19:00 - 20:00	1	2150	0.000	1	2150	0.000	1	2150	0.000
20:00 - 21:00	1	2150	0.000	1	2150	0.047	1	2150	0.047
21:00 - 22:00									
22:00 - 23:00									
23:00 - 24:00									
Total Rates:			3.381			3.345			6.726

Parameter summary

Trip rate parameter range selected: 178 - 15000 (units: sqm)
 Survey date date range: 01/01/15 - 23/11/22
 Number of weekdays (Monday-Friday): 20
 Number of Saturdays: 0
 Number of Sundays: 0
 Surveys automatically removed from selection: 2
 Surveys manually removed from selection: 0