

# SWITCH, Neath Port Talbot Harbourside Travel Plan

For Morgan Sindall Construction and  
Infrastructure Ltd

---

Date *15 March 2024*

Doc ref *26279-HYD-XX-XX-RP-TP-6001*

# Document control sheet

Issued by	Hydrock Consultants Limited Merchants House North Wapping Road Bristol BS1 4RW United Kingdom	T +44 (0)117 9459225 E bristolcentral@hydrock.com hydrock.com
Client	Morgan Sindall Construction and Infrastructure Ltd	
Project name	SWITCH, Neath Port Talbot Harbourside	
Title	Travel Plan	
Doc ref	26279-HYD-XX-XX-RP-TP-6001	
Project number	26279	
Status	S4	
Date	15/03/2024	

## Document production record

Issue number	P02	Name
Prepared by		Alice Reid MA (Hons)
Checked by		Luke Hutcheson BSc (Hons) MSc MCIHT
Approved by		Luke Hutcheson BSc (Hons) MSc MCIHT

## Document revision record

Issue number	Status	Date	Revision details
P01	S3	31/07/2023	Suitable for review and comment
P02	S4	15/03/2024	For stage approval

Hydrock Consultants Limited has prepared this report in accordance with the instructions of the above named client for their sole and specific use. Any third parties who may use the information contained herein do so at their own risk.

# Contents

<b>1.</b>	<b>Introduction .....</b>	<b>1</b>
1.1	Overview .....	1
1.2	Travel Plan aims and objectives .....	1
1.3	Contact details .....	1
<b>2.</b>	<b>Existing Conditions .....</b>	<b>2</b>
2.1	Site location and description .....	2
2.2	Local highway network .....	3
2.3	Strategic Road Network (SRN) .....	3
2.4	Background planning context .....	3
<b>3.</b>	<b>Site Accessibility .....</b>	<b>5</b>
3.2	Existing local amenities .....	5
3.3	Pedestrian connectivity and accessibility .....	6
3.4	Cycle connectivity and accessibility .....	6
3.5	Accessibility by public transport .....	7
3.6	Accessibility summary .....	9
<b>4.</b>	<b>Development Proposals .....</b>	<b>10</b>
4.1	Overview and layout .....	10
4.2	Vehicle access .....	10
4.3	Pedestrian access .....	11
4.4	Servicing access .....	11
4.5	Parking .....	11
<b>5.</b>	<b>Management and delivery structure .....</b>	<b>13</b>
5.1	Management .....	13
5.2	Marketing and communications strategy .....	13
<b>6.</b>	<b>Framework travel plan measures .....</b>	<b>15</b>
6.1	Introduction .....	15
6.2	Measures / initiatives to promote sustainable transport and travel .....	15
<b>7.</b>	<b>Targets, monitoring and review .....</b>	<b>17</b>
7.1	Targets .....	17
7.2	Baseline travel data .....	17
7.3	Monitoring .....	18
<b>8.</b>	<b>Action plan and budget .....</b>	<b>19</b>

## Tables

Table 3.1: Local amenities and facilities .....	6
Table 3.2: Port Talbot bus station timetable.....	8
Table 3.3: Port Talbot Rail services .....	9
Table 4.1: Use class B1 Zones 4-6 parking standards .....	11
Table 4.2: B1 use cycle parking provision.....	12
Table 7.1: Neath Port Talbot 019 Baseline Census Data.....	17

## Figures

Figure 2.1: Location of the site in its local context .....	2
Figure 2.2: P2020/0294 road layout.....	4
Figure 3.1: Neath Port Talbot Cycling Map .....	7
Figure 4.1: Site layout plan.....	10

## Appendices

Appendix A	Neath Port Talbot Cycling Map
Appendix B	Bus Timetables
Appendix C	Site Layout Plan
Appendix D	Swept Path Analysis

## 1. Introduction

### 1.1 Overview

- 1.1.1 This Travel Plan (TP) has been prepared by Hydrock Consultants Ltd on behalf of Morgan Sindall Construction and Infrastructure Ltd in order to support a planning application for the proposed mixed-use development at Harbourside, Neath and Port Talbot.
- 1.1.2 The proposed development is a mixed-use employment facility that will comprise office space, laboratories, research and production area storage. The new facility will be known as the South Wales Industrial Transition from Carbon Hub (SWITCH) with Swansea University as the key stakeholder.
- 1.1.3 The purpose of the TP is to reduce the level of unsustainable travel associated with development, particularly concerning the habitual use of, reliance on, the private motor car for single travellers. The key methods for establishing this will be by promoting sustainable alternatives, such as walking, cycling, car sharing and use of mass transport services.

### 1.2 Travel Plan aims and objectives

- 1.2.1 This TP provides a long-term strategy for reducing dependence on travel by private vehicles to and from the site. its objective is to reduce private car use in favour of more sustainable modes of travel, which reflects current Government policy objectives in respect of transport.
- 1.2.2 This TP will aid the day-to-day management of travel to and from the site and staff travel surveys will be undertaken to inform the initial modal split.
- 1.2.3 The implementation of this Travel Plan is to include the following:
- » An overview of accessibility/existing conditions
  - » The setting of objectives for the Travel Plan
  - » Definition of targets
  - » Introduce a package of physical and management measures that will assist travel by other modes and in favour of more sustainable modes of travel
  - » A programme for monitoring and review

### 1.3 Contact details

- 1.3.1 The office will appoint a Travel Plan Coordinator three months prior to the occupation of the new office buildings, with responsibility to manage the Travel Plan on a day-to-day basis. The Travel Plan Coordinator will implement and monitor the schemes defined in the Plan. The details of the TPC will be provided to Neath Port Talbot Council (NPTC).

## 2. Existing Conditions

### 2.1 Site location and description

- 2.1.1 The development site lies in the Harbourside area of Port Talbot which is a brownfield site formally used for industry. North of the site is the Port Talbot Parkway Station located 200m away and the town centre, 400m from the site. TATA Steel Works is 1.4km to the east and the Port Talbot Docks is 150m to the south. The site is located between Harbour Way (A4241) to the south and west, Oakwood Road to the east and Cramic Way to the north.
- 2.1.2 The dockyard was historically part of the Port Talbot Steel Works and later a Chemical Works with all the buildings being demolished between 1997 and 2007. The construction of an access road into the site and remediation works to facilitate the regeneration of the land have been undertaken under planning application reference P2020/0294.
- 2.1.3 The location of the site in its local context is shown in Figure 2.1.

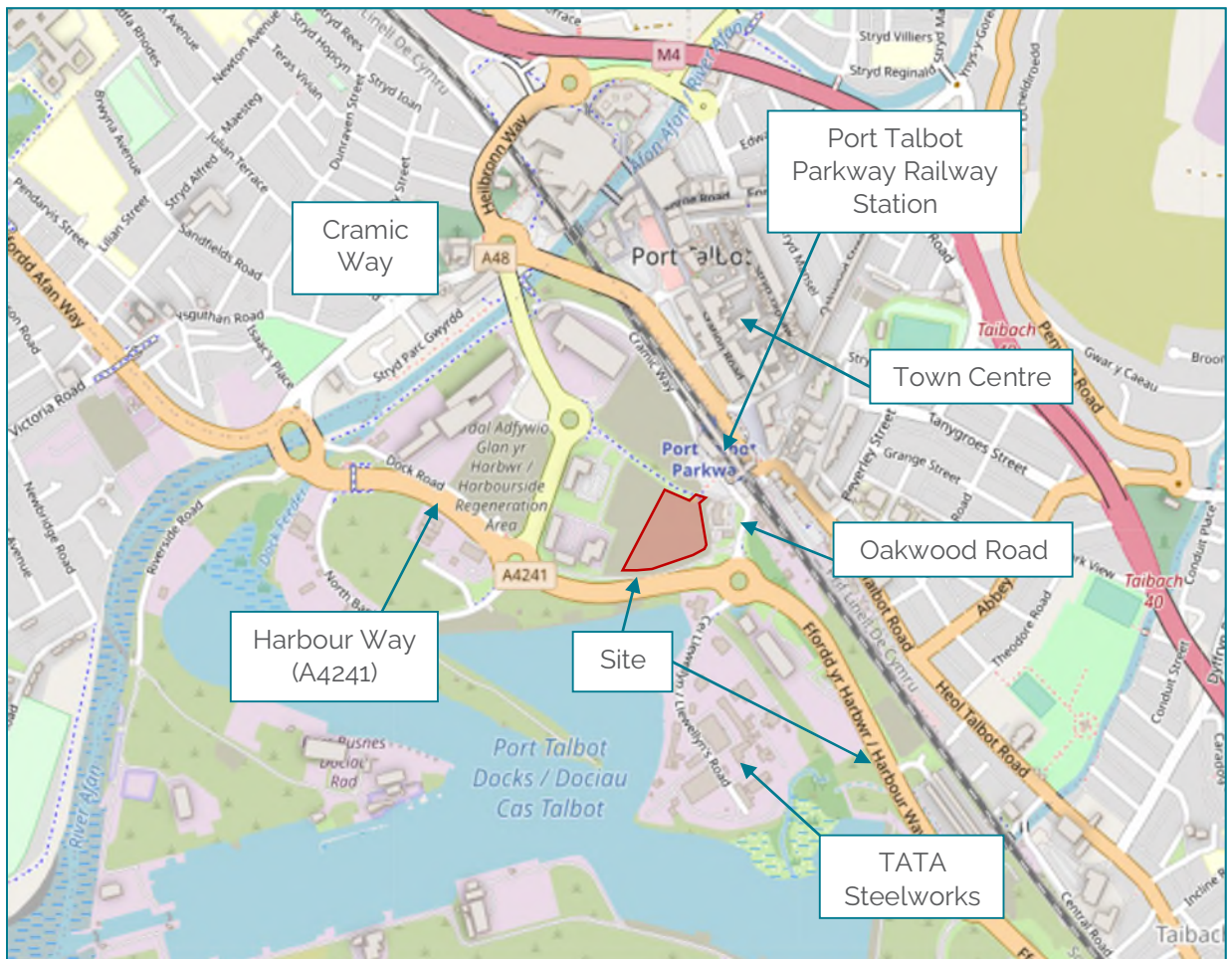


Figure 2.1: Location of the site in its local context

## 2.2 Local highway network

### *Overview*

- 2.2.1 Access to the site is served by the local road network with local connection to the Strategic Road Network (SRN). Below is a brief summary of the highway network within the immediate vicinity of the site.

### *Harbour Way A4241*

- 2.2.2 Harbour Way is a dual carriageway road that lies directly south and west of the site. Harbour Way is subject to a 40mph speed limit within the vicinity of the site. Directly south of the site Harbour Way has a footway, measuring 3.2m in width adjacent to the north of the carriageway. Harbour Way meets the North Bank Road roundabout and continues north along the western boundary of the site.

### *Oakwood Road*

- 2.2.3 Oakwood Road is a single carriageway road that connects Harbour Way to Cramic Way and Port Talbot Parkway Railway Station. Oakwood Road also provides access to the development site via a recently built priority junction arrangement. The road is subject to a 40mph speed limit with footways and street lighting provided on both sides of the carriageway.

### *Cramic Way*

- 2.2.4 Cramic Way is a single carriageway road which is subject to a 40mph speed limit and it leads from Oakwood Road to Port Talbot Parkway Railway Station and industrial units. Street lighting and 2.0m footways are provided adjacent to both sides of the carriageway.

## 2.3 Strategic Road Network (SRN)

### *M4*

- 2.3.1 The M4 is some 1.5km to the north of the site which forms part of the SRN between Swansea and London.

## 2.4 Background planning context

- 2.4.1 An application (P2020/0294) was submitted for the regeneration of economic growth of Harbourside Port Talbot. The application was submitted in April 2020 by Neath Port Talbot County Borough Council and permission was granted on 15 April 2020.
- 2.4.2 The scheme involves the remediation of existing land to remove the contamination, the construction of a new road infrastructure, removal of voids, basements and foundations remaining on the site from the historic use and flood mitigation works.

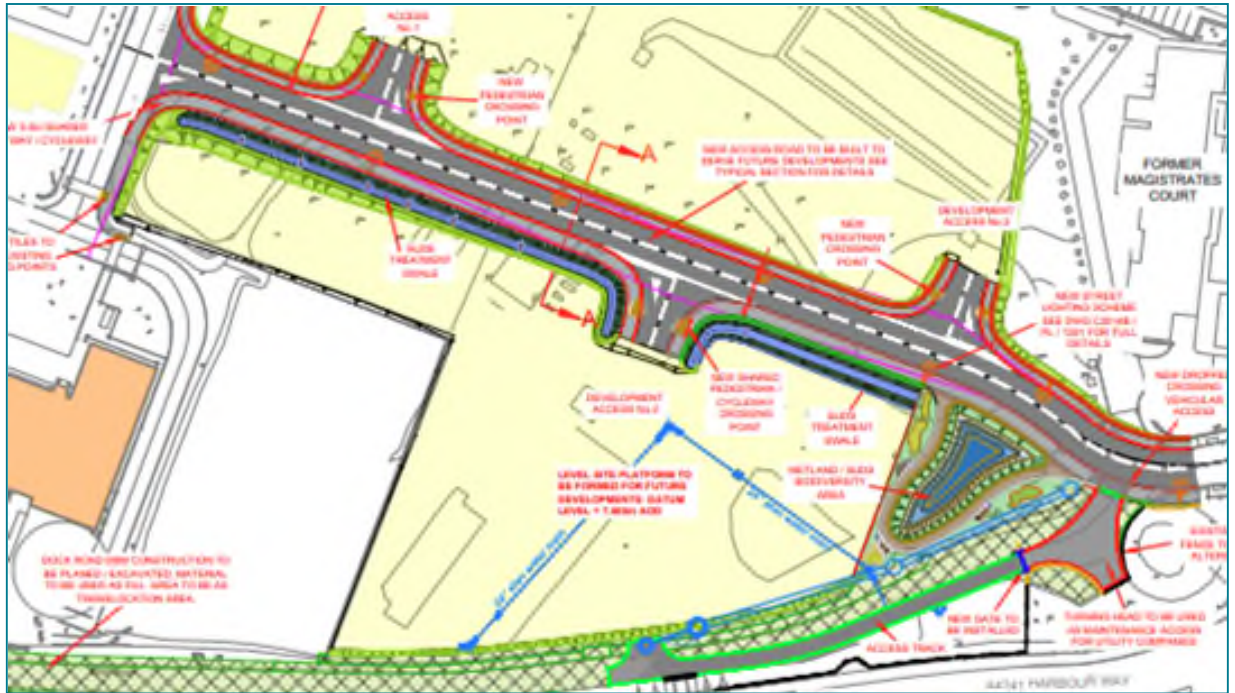


Figure 2.2: P2020/0294 road layout

- 2.4.3 The proposals were to deliver a road to connect Oakwood Road and Harbourside Road as shown in Figure 2.2. The road was built to serve the new business development sites which will result in the creation of additional employment opportunities for the surrounding community.
- 2.4.4 Supporting the application there was: Ground Investigation Report; Flood Consequences Assessment and Mitigation Report; Scalable plans showing the proposed works including highway alignment, drainage, lighting landscaping; and Ecological Assessment.
- 2.4.5 The proposals did not include any traffic generation assessment.
- 2.4.6 Following on from P2020/0294 there have been a number of additional applications discharging specific conditions of the P2020/0294 permission.



### 3. Site Accessibility

- 3.1.1 This chapter of the TS will set out the connectivity of the site to the surrounding area by sustainable modes of travel.
- 3.2 Existing local amenities
- 3.2.1 There are a number of publications which suggest guidance for appropriate walking and cycling distances to facilities. For reference, these have been summarised as follows.
- 3.2.2 Although now superseded by CD143, TA91/05 provides useful guidance on likely walking and cycling distances. Paragraph 2.3 of TA91/05 Provision for Non-Motorised Users states that 'Walking issued to access a wide variety of destinations including educational facilities, shops, and places of work, normally within a range of up to 2 miles' (3.2km). Paragraph 2.2 of TA91/05 states that 2 miles is 'a distance that could easily be walked by the majority of people' and (at paragraph 2.3) that 'Walking and rambling can also be undertaken as a leisure activity, often over longer distances'. In relation to shorter trips in particular, the CIHT publication Planning for Walking (section 2.1) states that across Britain about '80% of journeys shorter than 1 mile are made wholly on foot'.
- 3.2.3 With regard to cycling, TA91/05 goes on to state (in paragraph 2.11) that 'Cycling is used for accessing a variety of different destinations, including educational facilities shops and places of work, up to a range of around 5 miles. Cycling is also undertaken as a leisure activity, often over much longer distances.' At paragraph 2.9, TA91/05 states that 5 miles (8km) is a distance 'that could easily be cycled by the majority of people'.
- 3.2.4 This is consistent with the statement in LTN1/20 Cycle Infrastructure Design (in paragraph 2.2.2) that 'Two out of every three personal trips are less than five miles in length – an achievable distance to cycle for most people'.
- 3.2.5 Welsh Government - Active Travel (Wales) Act 2013: Within the Active Travel Act Design Guidance (ATADG) it is stated within paragraph 4.1.4 that "walking as a mode of travel predominates for journeys of less than two miles whilst cycling is more convenient for longer journeys, typically of up to five miles for regular journeys". This equates to walking distances of up to 3.2km and cycling distances of up to 8km. As such, it is considered that suitable walking distances could be up to 3.2km. This equates to around a 40-minute walk travelling at 3mph (4.8kph). It has been assumed that journeys of up to 8km are within an acceptable cycling distance. A cycling journey of 8km would equate to approximately a 25-minute trip.
- 3.2.6 Distances to some key facilities which may be required by staff on a daily basis are highlighted in Table 3.1.

Table 3.1: Local amenities and facilities

Type	Name	Distance (metres)	Walking Time (mins)	Cycling Time (mins)
<b>Train station</b>	Port Talbot Parkway Railway Station	200	3	1
<b>Bus stop</b>	Port Talbot Bus Station	720	10	3
<b>Shopping</b>	Mandie's Breakfast Van	220	3	1
	Aberfan Shopping Centre	1000	12	5
	Tesco Superstore	1500	15	7

3.2.7 The local facilities and amenities demonstrate that the site is well served with regard to access to retail and public transport.

### 3.3 Pedestrian connectivity and accessibility

3.3.1 The site benefits from pedestrian footways within the vicinity of the site. A pedestrian footway is provided along Oakwood Road and ranges between 2.0-2.5m in width. This footway connects north to the railway station along Cramic Way or south to the wider industrial estate along Harbour Way. There is a controlled zebra crossing point along Cramic Way, immediately adjacent to the Port Talbot Parkway Railway Station for access to the car park.

3.3.2 To access residential areas on the opposite side of the railway line, pedestrians can use the Port Talbot Parkway railway bridge to cross the railway line.

3.3.3 There is a shared use cycleway/footway which starts from Harbourside car park to the A4241 roundabout to provide easier access to the town centre and bus station. This footpath will be accessed from the internal access road of the site along to Harbourside Road.

### 3.4 Cycle connectivity and accessibility

3.4.1 The site is in close proximity to Swansea Bay Cycle Network Active Travel cycle red route is located along Harbour Way and the shared use footway from Harbourside car park to the A4241. This cycle route provides access to cycle routes around Port Talbot to residential areas north of the railway line and along Port Talbot beach at Swansea Bay. A section of the National Cycle Network (NCN) 4 from London to Fishguard goes along A4241 Harbour Way and provides routes west to Swansea and east to Margam County Park. The NCN 887 provides a route between Port Talbot and Afan Forest Park. A cycle map of routes in the vicinity of the site is shown in Figure 3.1.

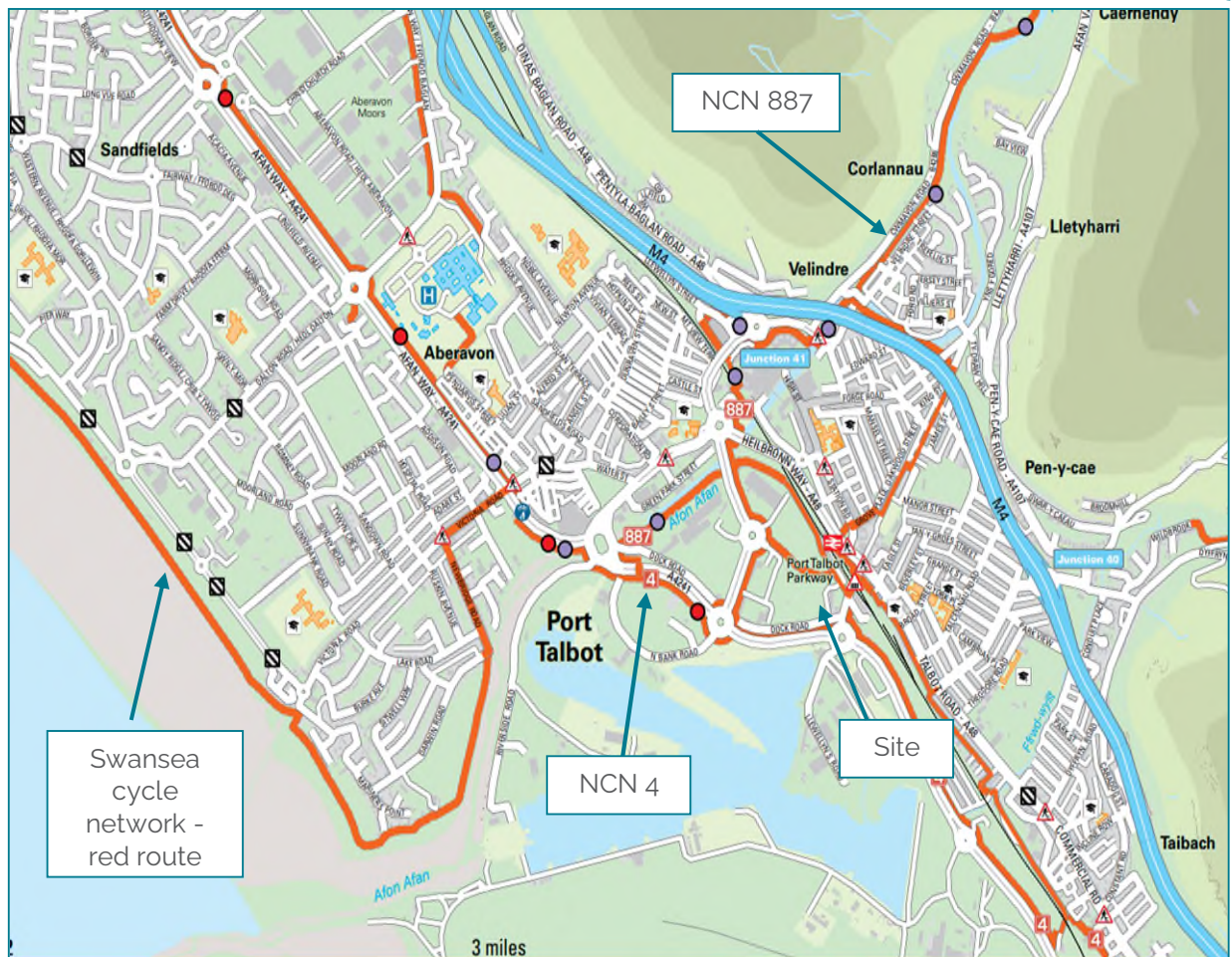


Figure 3.1: Neath Port Talbot Cycling Map

- 3.4.2 A full map of cycling in Neath Port Talbot is attached at Appendix A.
- 3.4.3 The site is well situated to benefit from access to existing cycling routes and cycling would offer an attractive and realistic choice of travel mode for staff of the site.

### 3.5 Accessibility by public transport

#### Bus

- 3.5.1 The closest bus stop to the site is Port Talbot Parkway which is approximately 300m away and is accessed via the railway station building and across the railway line. This stop is served by the buses X1, X3, 87 and T1C.
- 3.5.2 There is a high frequency of local and national bus services that serve Port Talbot Bus Station which is located approximately 720m west of the site and a brief summary of the local bus services is provided in Table 3.2 and attached at Appendix B.

Table 3.2: Port Talbot bus station timetable

Service	Bus Stop	Route	Average Frequency of Services (minutes)			Saturday	Sunday
			Mon-Fri				
			AM Peak	PM Peak	First / Last		
<b>X1</b>	Port Talbot Bus Station	Swansea – Port Talbot - Bridgend	30	30	0705/1834	30	60
<b>X3</b>	Port Talbot Bus Station	Port Talbot - Maesteg	60	60	0757/1909	60	-
<b>9</b>	Port Talbot Bus Station	Port Talbot - Sandfields	60	60	0815/1615	-	-
<b>66</b>	Port Talbot Bus Station	Port Talbot – Goytre	60	60	0922/1722	60	-
<b>81</b>	Port Talbot Bus Station	Port Talbot – Brynbryddan	60	60	0719/1827	60	-
<b>84</b>	Port Talbot Bus Station	Swansea Bus Station – Port Talbot Bus Station	120	120	0630/1805	120	-
<b>87</b>	Port Talbot Bus Station	Margam – Neath Bus Station	20	20	0848/1906	30	60
<b>T1C</b>	Port Talbot Bus Station	Aberystwyth – Cardiff	1 service		1247	1247	1247

3.5.3 National Express services serve the bus station with destinations including London, Birmingham, London Gatwick and Heathrow, Manchester and Nottingham.

#### *Rail services*

3.5.4 Port Talbot Parkway Railway Station is located 200m walking/cycling distance and is easily accessible on foot (3-minute walk) or bicycle (2-minute cycle) from the site. Cycle stands are located in the station car park which facilitates access to and from the site via rail and cycle and the station also benefits from CCTV to improve security.

3.5.5 Port Talbot Parkway railway station offers national, regional and local services. A brief summary of the rail services available from Port Talbot Parkway is provided in Table 3.3.

Table 3.3: Port Talbot Rail services

Destination	Operator	Journey Time (mins)	First Train	Last Train
Swansea	Transport for Wales	31	06:21	02:07
Cardiff Central	Transport for Wales	46	04:05	22:57
Manchester Piccadilly	Transport for Wales	300	04:05	20:20
Milford Haven	Transport for Wales	145	06:21	20:19
London Paddington	Great Western Railway	150	04:05	20:42
Carmarthen	Great Western Railway	80	06:21	00:25

### 3.6 Accessibility summary

- 3.6.1 The site is situated in a sustainable location. It is surrounded by well-established and high-quality walking and cycling routes which already accommodates significant levels of pedestrian and cyclist movements.
- 3.6.2 There are frequent bus and rail services within walking distance of the site which provide access to a variety of key local, regional and national destinations. These provide an alternative to travelling to the site by car.
- 3.6.3 The range and choice of travel options within the vicinity of the site therefore offer a realistic and alternative to the car for travel to and from the site. The accessible location will therefore encourage and promote sustainable travel behaviour and would attract staff who would prefer to travel by modes other than the private car.

## 4. Development Proposals

### 4.1 Overview and layout

4.1.1 The proposed development is a mixed-use employment facility that will comprise of 3688 sqm of B1 office space, laboratories, research, and production area storage. The new facility will be known as the South Wales Industrial Transition from Carbon Hub (SWITCH) with Swansea University as the key stakeholder. It is part of The Harbourside Strategic Employment Site and is an area of 3.0 ha within the Harbourside development area.

4.1.2 The site layout plan is provided at Figure 4.1 and attached at Appendix C.

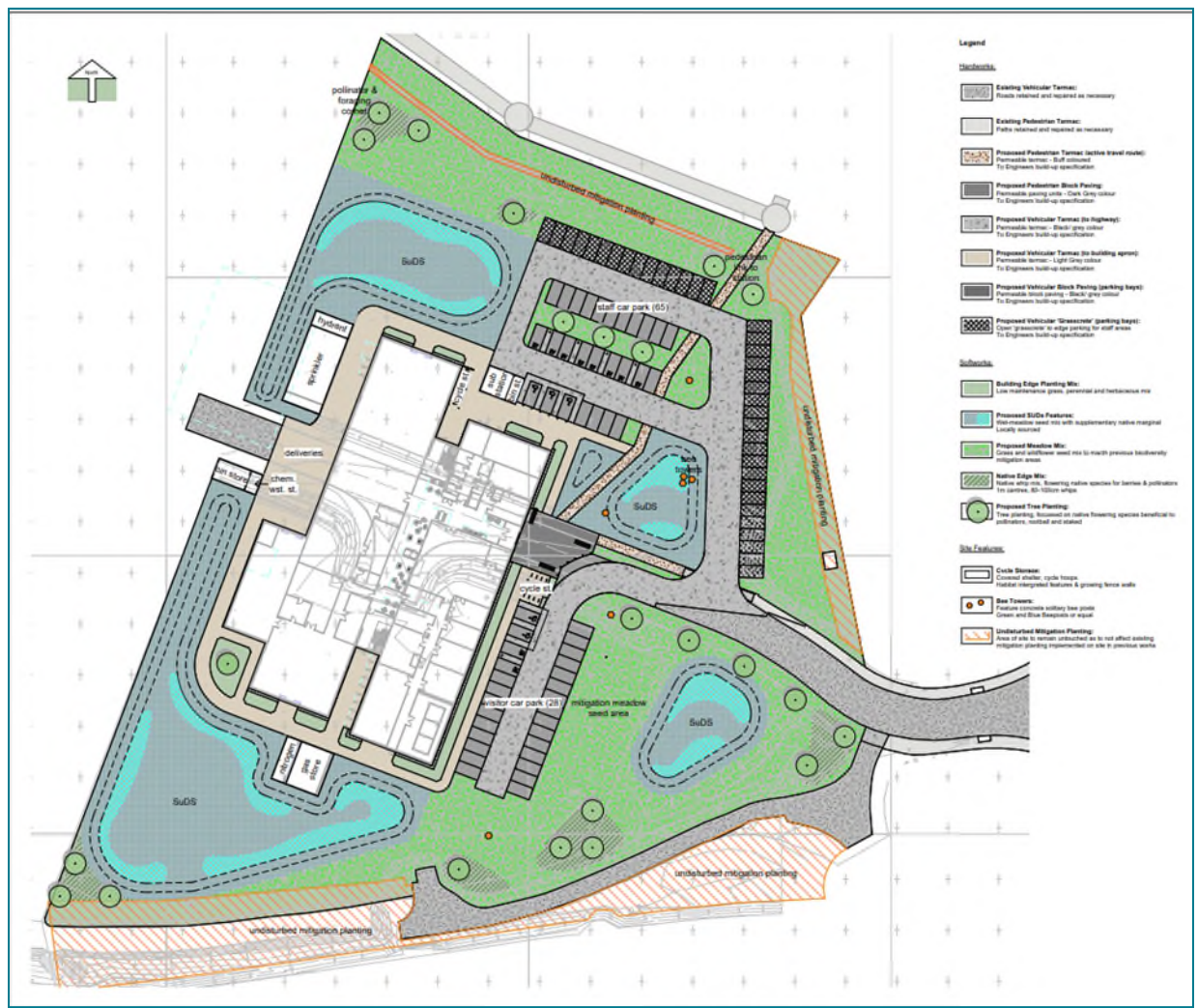


Figure 4.1: Site layout plan

### 4.2 Vehicle access

4.2.1 As part of the development proposals the recently consented and constructed access road will be closed. It is proposed that the development site will gain access from the existing priority junction with Oakwood Road. This access will be for staff, visitors and refuse vehicles.

4.2.2 A delivery access will be located to the west of the site and accessed via Harbourside Road for delivery vehicles and refuse vehicles.

4.2.3 Site access drawings are included at Appendix D.

### 4.3 Pedestrian access

4.3.1 There is a high-quality pedestrian infrastructure within the vicinity of the site which is well maintained, lit and benefits from good natural surveillance.

4.3.2 Pedestrian access into the site would be from Oakwood Road via a continuation of the existing footways which range from 2.7m-3.0m. Pedestrian infrastructure would be provided within the site creating a continuous link between Oakwood Road and the building entrance.

4.3.3 At Harbour Way and Oakwood Road roundabout there are dropped kerbs and a pedestrian refuge island in place. The footways continue north along Cramic Way via Oakwood Road to Port Talbot Parkway Railway Station. A zebra crossing is in place directly adjacent to the station from the Harbourside car park.

4.3.4 There is a pedestrian footpath which starts from Harbourside car park to the A4241 roundabout to provide easier access to the town centre and bus station. This footpath will be accessed from the internal access road of the site along to Harbourside Road.

### 4.4 Servicing access

4.4.1 Servicing arrangements will be via the proposed vehicular access at the main access to the bin store located to the north of the site and via the delivery access to the west of the site.

### 4.5 Parking

#### *Parking Policy*

4.5.1 The parking standards for Neath Port Talbot are set out in the Neath Port Talbot CBC Local Development Plan (LDP) (2011-2026) Parking Standards, Supplementary Planning Guidance (SPG). A zonal approach to the standards is employed within the SPG with the site falling under Zone 4.

4.5.2 The parking standards for B1 uses are set out at Table 4.1.

*Table 4.1: Use class B1 Zones 4-6 parking standards*

Development	Requirement	Development	Requirement
Offices (<1000m <sup>2</sup> )	1 space per 20m <sup>2</sup>	Offices (>1000m <sup>2</sup> )	1 space per 20m <sup>2</sup>

4.5.3 Based on the proposed GFA of 3688 sqm, in order to comply with the NPT parking standards, a total of 184 car parking spaces would be required at the development.

4.5.4 A 'reduction in parking requirement' calculation is set out in the Parking Standards SPG which allows a reduced level of parking provision, dependant on the number of sustainability points achievable by a development.

4.5.5 It has been calculated that the proposed development could achieve a sustainability score of seven and therefore a 20% reduction can be applied to the car parking requirement as per the 'reductions in parking requirement' table within the SPG.

- 4.5.6 Once the 20% reduction factor is applied to the parking requirement, the policy compliant level of car parking provision would be 147 car parking spaces.
- 4.5.7 NPT CBC parking standards require that 5% of the overall parking capacity is provided as dedicated disabled parking bays.
- 4.5.8 The parking policy set out above reflects the requirements of an office. The proposals for a data centre result in a lower demand for parking for a given GFA as a large proportion of the building is taken up by servers.

#### *Proposed Car Parking*

- 4.5.9 Given the specific use of a data centre and the resulting lower demand for parking. The proposed parking provision has been based on the operators experience of the required staffing levels. Therefore, the bespoke approach for the development proposals are to provide a total of 93 car parking spaces within the site.
- 4.5.10 Based on 93 car parking spaces, five disabled parking spaces will be provided in line with NPT CBC parking standards. In addition, nine parking bays will be allocated as Electric Vehicle (EV) charging.
- 4.5.11 This is an appropriate level of car parking based on the use of the development.

#### *Proposed Cycle parking*

- 4.5.12 The NPT CBC cycle parking standards are set out within the Parking Standards SPG. The standards relating to B1 offices are set out at Table 4.2.

*Table 4.2: B1 use cycle parking provision*

Development	Requirement – Long Stay	Requirement – Short Stay
Offices	1 stand per 200m <sup>2</sup>	1 stand per 1000m <sup>2</sup>

- 4.5.13 Based on the current proposed GFA of 3688sqm there would be a requirement for the provision of 18 long stay cycle parking spaces and four short stay spaces.



## 5. Management and delivery structure

### 5.1 Management

- 5.1.1 The success of the Framework Travel Plan will be dependent upon buy-in from staff of the development and the processes put in place to support, implement and develop the measures outlined.
- 5.1.2 This TP presents a long-term strategy for reducing dependence of staff on travel by private car and in this regard this TP itself will be an ever-evolving document, amended as required once staff travel surveys have been completed.
- 5.1.3 It is important that staff are engaged in the TP, understanding its purpose and benefits.

#### *Implementing the travel plan*

- 5.1.4 The Travel Plan Coordinator (TPC) is to be appointed by Morgan Sindall Construction and Infrastructure Ltd for the site with contact details to be provided to Neath Port Talbot Council (NPTC) no later than three months prior to occupation.
- 5.1.5 The TPC will be provided with an appropriate budget to undertake the necessary tasks associated with the implementation of the TP by the developer.

#### *The TPC role*

- 5.1.6 The TPC will promote the benefits of travel planning as a positive step towards a sustainable lifestyle and raise awareness of the threats inherent in unrestrained fossil fuel usage. The TPC will aid staff members to identify appropriate measures to reduce their carbon footprint through reduced travel impacts; this is best described as "Personal Travel Planning" and is considered to be a powerful tool in delivering sustainable development.
- 5.1.7 The TPC will be the first point of contact for matters regarding travel and will maintain an up-to-date file containing all correspondence to and from the site relating to the TP.
- 5.1.8 In general, the role of the TPC will involve the following:
- » Overseeing the development and implementation of the TP and aiding in the delivery of the TP;
  - » Promoting and marketing the objectives and benefits of Travel Planning;
  - » Setting up and maintaining a car sharing database;
  - » Maintain an all-modes travel database;
  - » Investigating cycle and public transport user groups;
  - » Ensuring that the benefits of the TP are promoted as part of a Travel Information Pack (TIP) which will be given to all members of staff; and
  - » Undertaking administration duties as required.
- 5.1.9 A key component to a successful TP will be the requirement to raise awareness, this will be achieved via on site visual displays and marketing programmes. The TPC will ensure that the TP and other information relating to sustainable travel are conveyed to staff members and visitors through a variety of media including the development site website.

### 5.2 Marketing and communications strategy

- 5.2.1 The marketing and communication strategies will include the following elements:

- » Travel Information Packs (TIPs) - for staff.
- » Noticeboard provision within a communal area of the building.

5.2.2 The noticeboards will promote periodic events such as:

- » National Bike Week;
- » World Car Free Day;
- » Liftshare Week; and
- » National Walking Month.

5.2.3 The Travel Information Packs will include details of site facilities, local bus and train services and local taxi firms.

## 6. Framework travel plan measures

### 6.1 Introduction

- 6.1.1 A wide range of measures and actions will be implemented to encourage walking, cycling, public transport use in accordance with national and local policies.
- 6.1.2 All Travel Plans should include measures appropriate and proportional to the size and impact of the consented development, with those selected determined by the specific locality and nature of the site.
- 6.1.3 The following measures are linked back to the stated Objectives and address site-specific transport issues, with the aim of improving accessibility and offering viable sustainable travel choices.

### 6.2 Measures / initiatives to promote sustainable transport and travel

- 6.2.1 It is essential that the design incorporates good quality, safe and comfortable walking and cycling routes, and that the layout is 'permeable' to those on foot or bicycle.
- 6.2.2 Travel initiatives used to encourage journeys by non-car modes must be suitable for review and monitoring and need to be practicable for implementation by those involved.

#### *Travel information board*

- 6.2.3 A travel information board will be provided in communal areas of the building.
- 6.2.4 The boards will promote travel by alternative modes of transport and display the following information:
  - » Details of pedestrian and cycle routes in the local area;
  - » Details of NPTC's cycle routes and super highways:  
[https://www.npt.gov.uk/media/5401/neath\\_port\\_talbot\\_cycle\\_map.pdf?v=20180717181057](https://www.npt.gov.uk/media/5401/neath_port_talbot_cycle_map.pdf?v=20180717181057)
  - » Information on public transport apps such as First Bus and National Rail;
  - » Local bus and rail service details including relevant maps and timetables;
  - » Information regarding general pedestrian and cycle safety;
  - » Promotion of national travel events such as Cycle to Work Day ([www.cycletoworkday.org](http://www.cycletoworkday.org)) and 'Bike Week' ([www.bikeweek.org.uk](http://www.bikeweek.org.uk)).

- 6.2.5 The travel information boards will provide a point of reference for all staff in respects of the TP and identify the commitment to the TP. The board will be used for information, relevant travel promotion and advertising.

#### *Travel Information Pack (TIP)*

- 6.2.6 A Travel Information Pack (TIP) will be produced and provided to all staff to outline the benefits of sustainable travel i.e., health and the environment.
- 6.2.7 This Travel Pack will include the following information, with illustrated route maps for the relevant public transportation information:
  - » Timetables and route maps for public transport. This should include isochrone maps showing schedules journey times and timetable information;
  - » Cycling and walking maps for the local area and the contact details of local and national cycling organisations, such as Sustrans;

- » Details for any community travel sites and community forum sites.

#### *Walking*

- 6.2.8 Evidence shows that people who are physically active in their daily lives are more productive and take less time off sick. The C3 Collaborating for Health 'Choosing Health: Making healthy choices easier' (2012) document, recognised the health benefits of walking and / or cycling. Active travel as part of a Travel Plan enables people to enjoy these health benefits as part of their daily routine as well as reducing environmental impacts and saving money.
- 6.2.9 Walking advice and local pedestrian routes will be provided within the TIP and on the travel information board.

#### *Cycling*

- 6.2.10 Cycling information and guidance will be contained within the TIP and on the travel information board to support and encourage cycling. National cycle events will be promoted through the travel information board.
- 6.2.11 The level of cycle parking for staff provided and its utilisation will be closely monitored by the TPC with additional cycle parking made available if demand dictates.

#### *Promotion of public transport use*

- 6.2.12 TIP's and noticeboards will include promotional material covering public transport options for staff. This will include the promotion of the following apps and websites which provide access to network maps and timetable information:
- » First Bus <https://www.firstbus.co.uk/south-west-wales>
  - » National Rail Enquiries <http://www.nationalrail.co.uk/>
- 6.2.13 Information would also be provided within the TIP and on notice boards relating to nearby bus stops, the routes served and timetable of services.

#### *Promotion of local and national travel events*

- 6.2.14 The TPC will promote local and national cycle events such 'Car Free Day' and 'Walk to Work Week' on the travel notice boards and within the travel information packs.

## 7. Targets, monitoring and review

### 7.1 Targets

7.1.1 To be effective a Framework Travel Plan it is required to have targets which need to be Specific, Measurable, Achievable, Realistic and with Time scales fixed, i.e. SMART. Targets for travel to work modes will be set for staff. To be measurable, initial modal split figures should be identified as a starting point. At the present time there is no survey information to form this initial position except the use of multi-modal trip rates obtained through Census data.

7.1.2 To be measurable, initial modal split figures have identified as a starting point. It is proposed that the Travel plan will set a target will the aim of reducing the number of staff travelling by car, particularly single occupancy trips, with the aim of improving sustainable travel to the site.

### 7.2 Baseline travel data

7.2.1 2011 Census Travel to Work data within the QS701EW dataset has been reviewed to determine the forecast modal share of extant trips to work made by staff in the area of the development proposals. The site lies within the boundary of Neath Port Talbot 019 middle-layer super output area (MSOA). 2011 census data was used instead of 2021 census data as this was during COVID-19 and would not have provided a fair result.

7.2.2 Data from this MSOA has been used to inform the modal split and is shown in Table 7.1.

Table 7.1: Neath Port Talbot 019 Baseline Census Data

Method of Travel to Work	MSOA – Neath Port Talbot 019
Driving a car or van	76%
Passenger in a car or van	7%
On foot	7%
Bus, minibus or coach	3%
Bicycle	2%
Train	2%
Motorcycle, scooter or moped	1%
Other method of travel to work	0%
Taxi	0%
Underground, metro, light rail, tram	0%
<b>Total</b>	<b>100%</b>

7.2.3 The review of the 2011 Census method of travel to work data for Neath Port Talbot 019 indicates that driving is the most popular method of travel to work at 76%, with passenger in a car or van and on foot comprising the two second most popular modal choices at 7%.

### *Provisional targets*

- 7.2.4 The measures the development seeks to implement are designed to affect a modal shift away from the use of single occupancy vehicles used by staff of the site.
- 7.2.5 The TP's primary objective will be to reduce car driver trips (single occupancy vehicles (SOV)) by 8% of the overall modal share within a five-year period, with a corresponding 8% increase in the use of other sustainable modes.

## 7.3 Monitoring

- 7.3.1 Monitoring will include the issue of bespoke travel surveys which will be issued to all staff on an annual basis for the five-year life span of the TP.
- 7.3.2 The TPC will undertake monitoring of the TP with the resultant outputs reported to NPT CC via a monitoring report which will be submitted annually over a 5-year period. This review process will identify the most effective measures and key motivators influencing people's travel choices. This will enable the TPC to keep track of the progress that the TP is making against its targets. If targets have / have not been met, measures and monitoring will be reviewed.

## 8. Action plan and budget

- 8.1.1 This section draws together the proposed measures, monitoring and review proposals into an Action Plan that identifies who will be responsible for the delivery of each element.
- 8.1.2 This Action Plan will be updated to reflect the outcome of the biennial surveys that will be undertaken (as discussed in Section 7) so as to take into account any changes necessary in the measures proposed, in order to meet the targets specified in this TP. The outcome of the monitoring and review process and any impact on this Action Plan will need to be agreed with NPTC.
- 8.1.3 The measures outlined in Section 4.4.1 will be adopted by the occupiers of the development.

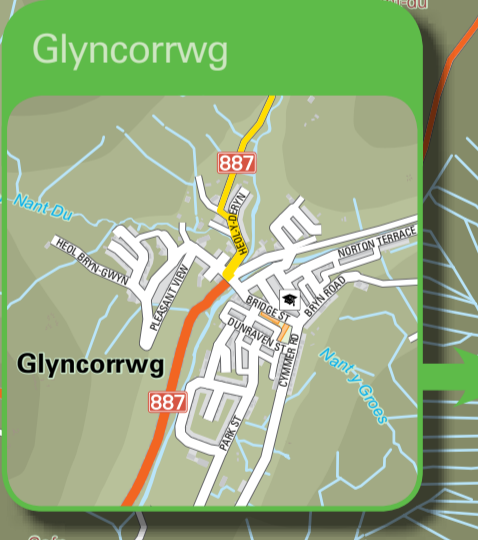
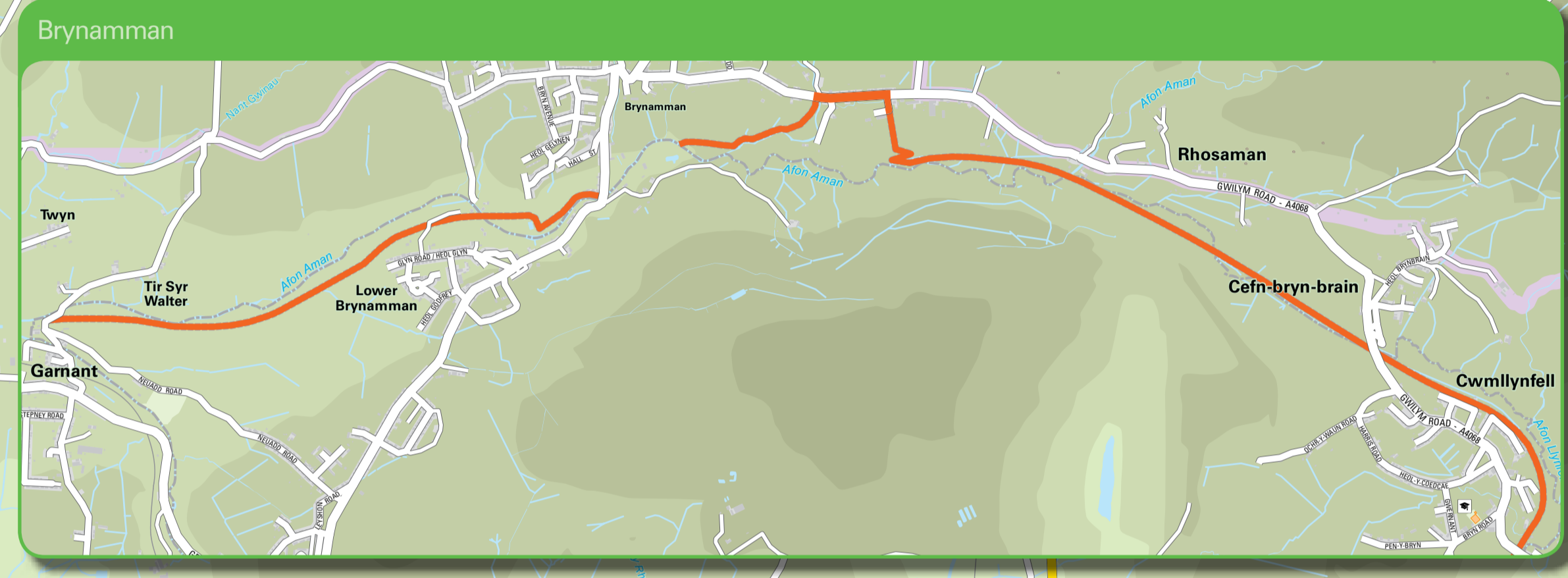
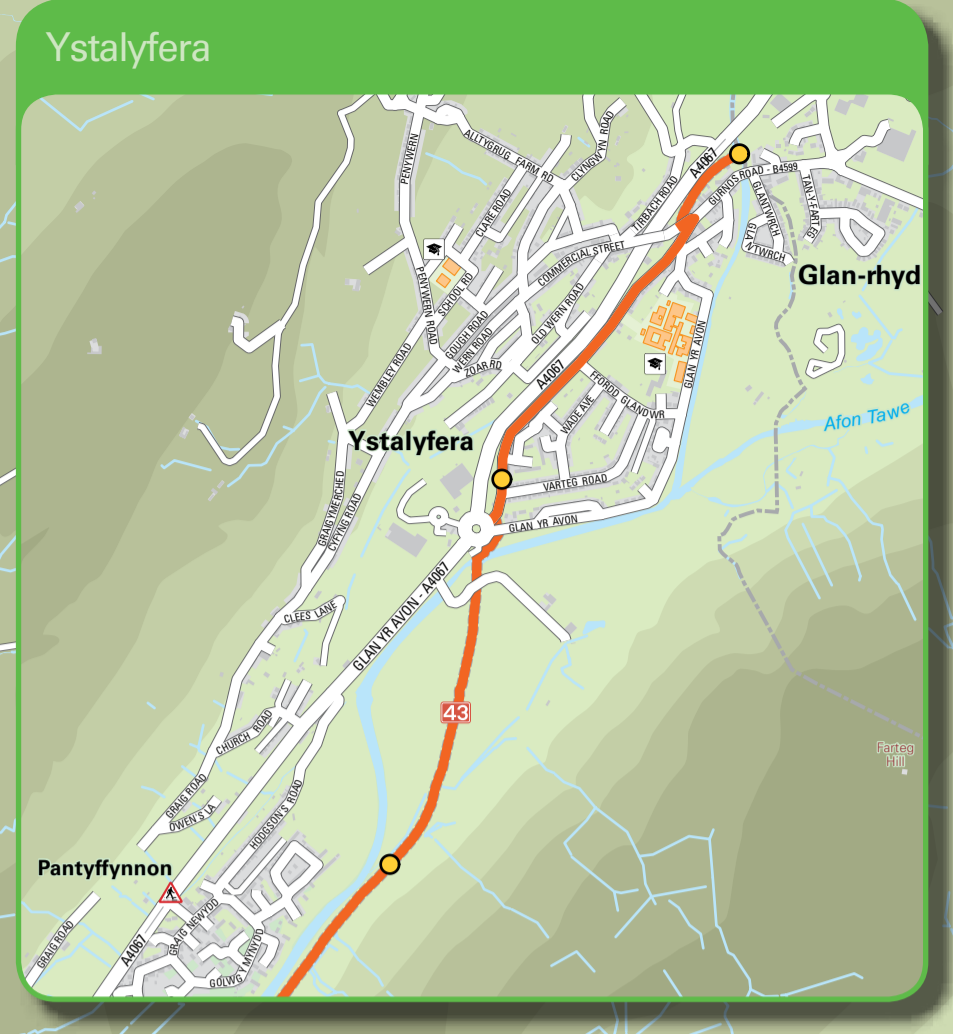
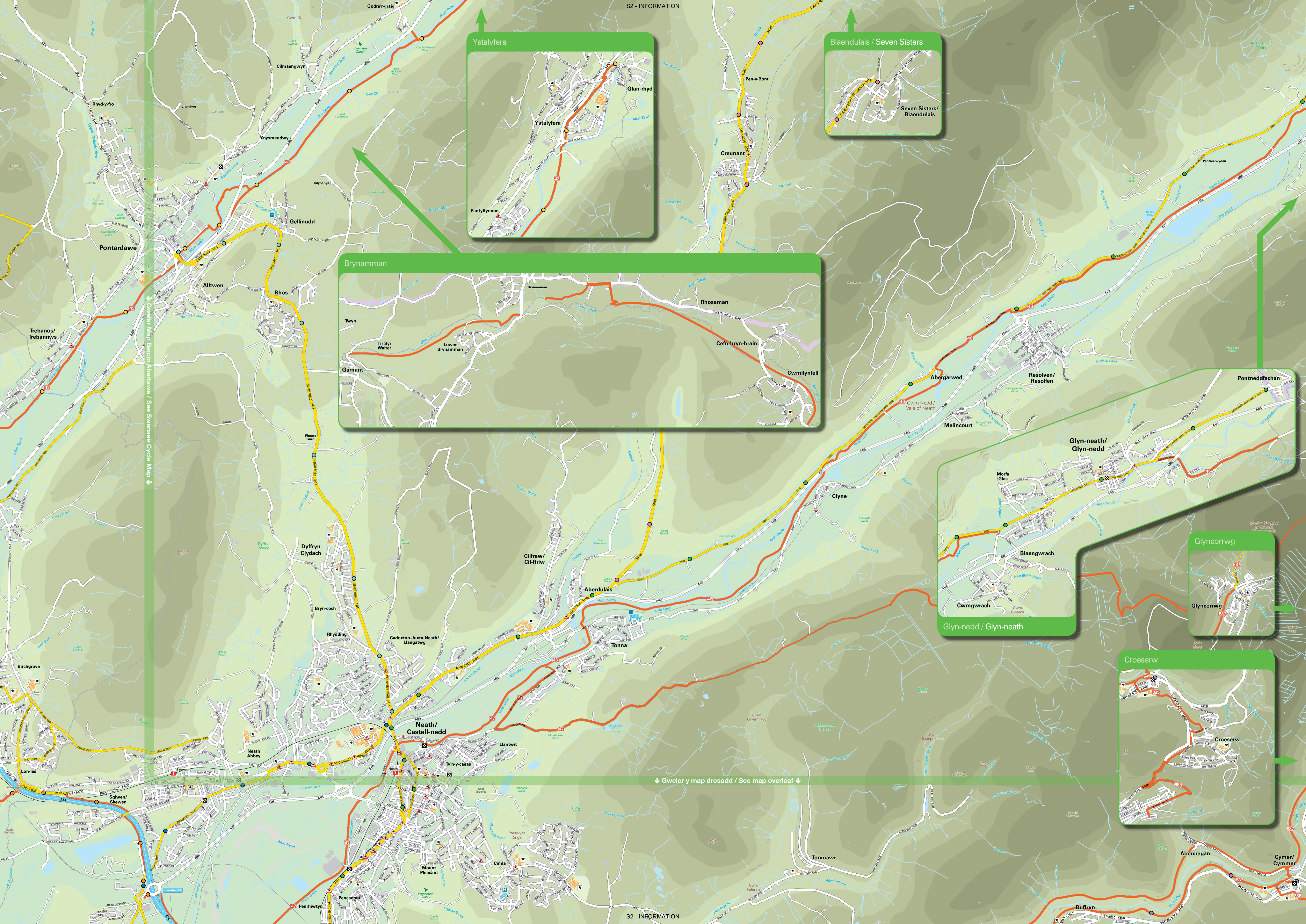
Measure	Delivery Agent	Timescale	Monitoring Indicator	Notes
<b>Management and Coordination</b>				
Appoint TPC	Developer/Site Operator	3 months prior to occupation of the site	-	Nominated TPC to be in position 3 months prior to occupation
Travel Plan Launch	TPC	On first occupation of building	-	
<b>Promotion and Marketing</b>				
Travel Information Pack	TPC	On appointment of each staff member	Provide evidence of implementation to NPTC within 3 months of occupation	
Noticeboards	Developer/TPC	Installation prior to occupation, updates periodically	Provide evidence of implementation to NPTC within 3 months of occupation	TPC to be responsible for updating information displayed on noticeboards.
Travel Information on Website	Developer/TPC	During initial marketing of the site to potential staff	-	TPC to be responsible for updating the information on the website.
<b>Car Travel</b>				
Provision of electric charging vehicles	Developer	Upon construction of the car park	-	-
<b>Public Transport</b>				
Provision of information on	TPC	On completion of the	Included within travel	



local stops and services as well as relevant apps and websites		development and occupation of offices	information packs, noticeboard information and detailed on the website	
Requesting discounts from operators	TPC	Prior to occupation	-	
<b>Cycling</b>				
Provision of secure cycle parking	Developer	During construction	Completion of consented works	24 cycle parking spaces
Potential cycle shop discounts	TPC	Prior to occupation of development	-	
Monitoring of cycle parking provision/demand	TPC	Upon the completion of the development and continuously throughout occupation		Additional cycle parking to be added if demand dictates
Cycle hub for maintenance	Developer/TPC	During construction	Included within travel information packs, noticeboard information and detailed on the website	
<b>Walking</b>				
Provision of on-site facilities	Developer	During construction	Completion of proposal works	
<b>Promotion of Travel Events</b>				
Promotion of local and national travel events	TPC	Post occupation and ongoing	-	Events promoted via noticeboards and travel information packs
<b>Monitoring and Review</b>				

Baseline Survey	TPC	Within first 3 months of site occupation	
Annual Survey	TPC	Years 3 and 5	Provide monitoring report to NPTC annually until completion in year 5
Final Report	TPC	Year 5	Provide final report to NPTC following monitoring survey in year 5

# Appendix A Neath Port Talbot Cycling Map



Gweler Map Balcio Aertaraw / See Swansea Cycle Map

Gweler y map drosodd / See map overleaf



### Allwedd i'r llwybrau Key to routes

- Llwybr beicio y cynghorir modurwyr i'w gwadu'n glir  
Advisory cycle route (on-road)
- Llwybr beicio teithio llesol  
Active Travel Cycle route
- Ar y ffordd / on-road
- Oddi ar y ffordd / off-road

Llwybr beicio Bae Abertawe  
Swansea Bay Cycle Network  
<http://www.cycleswanseabay.org.uk/>

- Glaswyrdd / Aqua
- Du / Black
- Glas / Blue
- Brown / Brown
- Gwyrdd / Green
- Lliwd / Grey
- Leim / Lime
- Melyn / Yellow
- Oren / Orange
- Pinc / Pink
- Porffor / Purple
- Coch / Red
- Gwyrddlas / Teal
- Fioled / Violet

Rhwylfwrth Beicio Cenedlaethol  
National Cycle Network  
<http://www.sustrans.org.uk/>

- NCN 4
- NCN 43
- NCN 46

### Allwedd i'r symbolau Key to symbols

- ▲ Droefan pelican / Pelican crossing
- Droefan beuan / Toucan crossing
- ⓧ Droefan sebra / Zebra crossing
- Ⓜ Ysbyty / Hospital
- Ⓛ Lleoliad hantodion/chwasraon / Leisure/sport venue
- Ⓜ Ysgol / School/college
- Ⓜ Gorsaf reilffordd / Railway station

0 500 yards  
0 500 metres  
1 2 3 4 5 kilometres  
Graddfa'r map / Map scale - 1:19,000

Contains Ordnance Survey data  
© Crown copyright  
Digital Cartography by Pindar Creative  
[www.pindarcreative.co.uk](http://www.pindarcreative.co.uk)

## Castellheidd Port Talbot Neath Port Talbot

Mae'r Ffurfwrdd yn A Map for Cyclists

**BYDDWCH YN DDIOGEL  
BE SAFE**  
Gwelychwch eiddo a ydych chi'n mynd i'r ymyr. Strycioch bod eiddo'n eiddo, eiddo'n eiddo. Mae'n eiddo'n eiddo. Mae'n eiddo'n eiddo. Mae'n eiddo'n eiddo.

**BYDDWCH YN WYLLIADURUS  
BE CONSIDERATE**  
Cychwynch i'r ymyr. Mae'n eiddo'n eiddo. Mae'n eiddo'n eiddo. Mae'n eiddo'n eiddo.

**BYDDWCH YN YSTRYDIOL  
BE VIGILANT**  
Mae'n eiddo'n eiddo. Mae'n eiddo'n eiddo. Mae'n eiddo'n eiddo.

City and County of Swansea  
Deddf Teithio Llesol (Wales) Act

### Teithio o le i le Getting About

Traveline Cymru yw'r gwasanaeth gwybodaeth am drafidiaeth gyhoeddus yng Nghymru, sy'n darparu gwybodaeth am lwybrau, amserlenni, prisiau tocynnau a chyllunio teithiau ar gyfer gwasanaethau bysiau a threnau ledled Cymru. Mae'n gwneud hynny drwy wefan ddwyieithog [www.traveline.cymru](http://www.traveline.cymru), gwasanaeth ffôn dwyieithog ar 0300 200 22 33, ac apiau dwyieithog, rhad ac am ddim ar gyfer dyfeisiau iPhone ac Android. Gallwch hefyd ddefnyddio Traveline Cymru i gael gwybodaeth am problemau teithio, gwybodaeth am dethio i rai o ddigwyddiadau mwyaf Cymru, gwybodaeth am gerded a beicio a gwybodaeth am y teithiau hedfan sy'n gadael Maes Awy'r Caerdydd.

Traveline Cymru is the public transport information service in Wales, providing route, timetable, journey planning and fare information for bus, coach and rail services across Wales. Traveline can be accessed via a bilingual website [www.traveline.cymru](http://www.traveline.cymru), a bilingual telephone service available on 0300 200 22 33 and through free, bilingual apps for iPhone and Android. You can also use Traveline Cymru to find out about disruptions on your journey, information for travelling to some of Wales' biggest events as well as walking and cycling information and flight departures for Cardiff Airport.

**Traveline Cymru**  
0300 200 22 33  
[www.traveline.cymru](http://www.traveline.cymru)

### Gwybodaeth i ymwelwyr Visitor Information

Mae'r canllaw defnyddiol hwn yn berffhafi i'w gario yn eich poced pan fyddwch yn beicio o le i le, ond os oes angen gwybodaeth i ymwelwyr amoch neu os ydych yn chwilio am lefy galw'n eich cyfarfio i'r lle iawn. Mae'r holl wybodaeth y bydd i hangen amoch i gyllunio eich diwrnod allan, eich seibitant byr neu'ch gwyliau i'w gweld ar:

[dewchifaabertawe.com](http://dewchifaabertawe.com)

This handy guide is just the thing to pop in your pocket when out and about on your bike, but if you need visitor information, or if you're looking for accommodation, then we know just the place. You'll find all you need to plan your complete day out, short break or holiday at:

[visitswanseabay.com](http://visitswanseabay.com)

Evch i'n tudalennau Facebook a Twitter i gael rhagor o ysbrydoliaeth a chael y wybodaeth leol ddiddeddaraf. Defnyddiwch @visitswanseabay a #SwanseaBayAdventures pan fyddwch yn cyhoeddi negeseuon, er mwyn i ni allu ymuno â chi yn ystod eich antur ar feic o gwmpas Bae Abertawe!

Visit our Facebook and Twitter pages for more inspiration and local updates. Use @visitswanseabay and #SwanseaBayAdventures when you post and we can join in your Swansea Bay Cycling Adventure!

**Swansea Bay Adventures**

### Deddf Teithio Llesol (Cymru) Active Travel (Wales) Act

Daeth Deddf Teithio Llesol (Cymru) i rym ym mis Medi 2014 ac mae'n gofygu bod dyletswydd ar awdurdodau lleol ledled Cymru yn awr i gyllunio ar gyfer llwybrau a chyfleusterau cerdded a beicio gwelw a'u darparu. Mae'r map hwn yn dangos yr holl lwybrau sydd ar gael at ddefnyddio cyffredin ym Mae Abertawe a'r cyffiniau.

The Active Travel (Wales) Act came into force in September 2014 and means that Local Authorities across Wales now have a duty to plan for and deliver improved walking and cycling routes and facilities. This map shows the many shared use paths that are available in and around Neath Port Talbot.

Mae rhagor o wybodaeth am y Ddeddf Teithio Llesol ac am feicio ym Mae Abertawe i'w gweld ar: [abertawe.gov.uk/beicio](http://abertawe.gov.uk/beicio)

More information about the Active Travel Act and about cycling in Neath Port Talbot can be found at: [npt.gov.uk/cycling](http://npt.gov.uk/cycling)

# Appendix B Bus Timetables

Timetable from 4 September 2022

**1 Newport | Rogerstone** Morrisons

via Stow Hill, Melbourne Way, Pye Corner, Cefn Wood, Tudor Crescent, Mount Pleasant, Jubilee Park

**Monday to Friday** except Bank Holiday Mondays

	<b>A</b>		<b>B</b>											
<b>Newport</b> Bus Station [Stand 11]	0630	0705	---	0918	1018	1118	1218	1318	1418	1618	1718	1818	1918	
<b>Glasllwch</b> Canberra Crescent	0642	0717	---	0930	1030	1130	1230	1330	1430	1632	1732	1830	1930	
<b>Pye Corner Station</b>	0647	0722	0835	0935	1035	1135	1235	1335	1435	1638	1739	1835	1935	
<b>Cefn Wood</b> Thornbury Park Post Office	---	0724	0837	0937	1037	1137	1237	1337	1437	1640	1741	1837	1937	
<b>Mount Pleasant</b> Rolls Walk	---	0731	0844	0944	1044	1144	1244	1344	1444	1648	1750	1844	1944	
<b>Jubilee Park</b> Cold Bay Close	---	0739	---	0952	1052	1152	1252	1352	1452	1657	1759	1852	1952	
<b>Rogerstone</b> Morrisons	0656	0744	0856	0957	1057	1157	1257	1357	1457	1702	1804	1857	1957	
<b>Rivermead Way</b> Primrose Way	0711	---	0859	0959	1059	1159	1259	1359	1559	1711	1811	1911	---	

**Saturdays**

	<b>A</b>							
<b>Newport</b> Bus Station [Stand 11]	0630	0718	0918	1118	1318	1518	1718	1918
<b>Glasllwch</b> Canberra Crescent	0642	0730	0930	1130	1330	1530	1730	1930
<b>Pye Corner Station</b>	0647	0735	0935	1135	1335	1535	1735	1935
<b>Cefn Wood</b> Thornbury Park Post Office	---	0737	0937	1137	1337	1537	1737	1937
<b>Mount Pleasant</b> Rolls Walk	---	0744	0944	1144	1344	1544	1744	1944
<b>Jubilee Park</b> Cold Bay Close	---	0752	0952	1152	1352	1552	1752	1952
<b>Rogerstone</b> Morrisons Arr	0656	0757	0957	1157	1357	1557	1757	1957
<b>Rivermead Way</b> Primrose Way	0711	0759	0959	1159	1359	1559	1811	---

**A** Operates normal route to Pye Corner Station then via Tregwilym Road and Chartist Drive to stop near the junction to Wern Industrial Estate then via A467 to Morrisons

**B** Does not serve Jubilee Park

**1 Rogerstone Morrisons | Newport**

via Jubilee Park, Mount Pleasant, Tudor Crescent, Cefn Wood, Pye Corner, Melbourne Way, Stow Hill

**Monday to Friday** except Bank Holiday Mondays

<b>Rogerstone</b> Morrisons Dep	0710	---	---	0858	0958	1058	1158	1258	1358	1558	1710	1810	1910
<b>Rivermead Way</b> Primrose Way	0711	---	---	0859	0959	1059	1159	1259	1359	1559	1711	1811	1911
<b>Jubilee Park</b> Cold Bay Close	0715	---	---	0903	1003	1103	1203	1303	1403	1603	1715	1815	1915
<b>Mount Pleasant</b> Rolls Walk	0721	---	0829	0909	1009	1109	1209	1309	1409	1609	1721	1821	1921
<b>Cefn Wood</b> Thornbury Park Post Office	0731	---	0839	0917	1017	1117	1217	1317	1417	1618	1730	1829	1929
<b>Pye Corner Station</b>	0733	---	0842	0919	1019	1119	1219	1319	1419	1620	1732	1831	1931
<b>Glasllwch</b> Canberra Crescent	0740	---	0851	0926	1026	1126	1226	1326	1426	1627	1739	1838	1938
<b>Newport</b> Bus Station	0755	---	0907	0940	1040	1140	1240	1340	1440	1643	1755	1852	1952

**Saturdays**

<b>Rogerstone</b> Morrisons Dep	0710	0758	0958	1158	1358	1558	1810
<b>Rivermead Way</b> Primrose Way	0711	0759	0959	1159	1359	1559	1811
<b>Jubilee Park</b> Cold Bay Close	0715	0803	1003	1203	1403	1603	1815
<b>Mount Pleasant</b> Rolls Walk	0721	0809	1009	1209	1409	1609	1821
<b>Cefn Wood</b> Thornbury Park Post Office	0731	0817	1017	1217	1417	1617	1829
<b>Pye Corner Station</b>	0733	0819	1019	1219	1419	1619	1831
<b>Glasllwch</b> Canberra Crescent	0740	0826	1026	1226	1426	1626	1838
<b>Newport</b> Bus Station	0755	0840	1040	1240	1440	1640	1852

**Sundays**

Sorry, there is no Sunday service on these routes

Timetable from 6 November 2022

**2 Newport | Gaer** via Handpost, Melfort Road, Cae Perllan Road, Gaer Shops, Shakespeare Crescent, Gaer Shops, Handpost

**2A Newport | Gaer** via Handpost, Melfort Road, Cae Perllan Road, Shakespeare Crescent, Gaer Park, Gaer Shops, Drinkwater Gardens, Cardiff Road

**2C Newport | Gaer** via Cardiff Road, Drinkwater Gardens, Gaer Shops, Gaer Park, Shakespeare Crescent, Cae Perllan Road, Melfort Road, Handpost

**Monday to Friday** except Bank Holiday Mondays

	2A	2C	2A	2C	2A	2C	2A	2C	2A	2C	2A	2C
<b>Newport</b> Bus Station [Stand 11]	0650	0750	0850	0950	1050	1150	1250	1350	1450	1550	1650	1750
<b>Melfort Road</b> Byron Road	0659	---	0859	---	1059	---	1259	---	1459	---	1659	---
<b>Gaer</b> Baptist Church	0704	---	0904	---	1104	---	1304	---	1504	---	1704	---
<b>Gaer</b> Drinkwater Gardens	0711	---	0911	---	1111	---	1311	---	---	---	1711	---
<b>Gaer</b> Drinkwater Gardens	---	0803	---	1003	---	1203	---	1403	---	1603	---	1803
<b>Gaer</b> Baptist Church	---	0810	---	1010	---	1210	---	1410	---	1610	---	1810
<b>Melfort Road</b> Byron Road	---	0815	---	1015	---	1215	---	1415	---	1615	---	1815
<b>Newport</b> Bus Station	0724	0826	0924	1026	1124	1226	1324	1426	1524	1626	1724	1826

14:50 journey does not serve Drinkwater Gardens.

**Saturdays** and Bank Holiday Mondays

	2C	2A	2C	2A	2C	2A	2C	2A	2C	2A	2C
<b>Newport</b> Bus Station [Stand 11]	0740	0850	0950	1050	1150	1250	1350	1450	1550	1650	1750
<b>Melfort Road</b> Byron Road	---	0859	---	1059	---	1259	---	1459	---	1659	---
<b>Gaer</b> Baptist Church	---	0904	---	1104	---	1304	---	1504	---	1704	---
<b>Gaer</b> Drinkwater Gardens	---	0911	---	1111	---	1311	---	1511	---	1711	---
<b>Gaer</b> Drinkwater Gardens	0753	---	1003	---	1203	---	1403	---	1603	---	1803
<b>Gaer</b> Baptist Church	0800	---	1010	---	1210	---	1410	---	1610	---	1810
<b>Melfort Road</b> Byron Road	0805	---	1015	---	1215	---	1415	---	1615	---	1815
<b>Newport</b> Bus Station	0816	0924	1026	1124	1226	1324	1426	1524	1626	1724	1826

**Sundays**

	2	2	2	2	2
<b>Newport</b> Bus Station [Stand 11]	0945	1145	1345	1545	1745
<b>Melfort Road</b> Byron Road	0953	1153	1353	1553	1753
<b>Gaer</b> Baptist Church	1000	1200	1400	1600	1800
<b>Newport</b> Bus Station	1014	1214	1414	1614	1814



## 5 Newport | Gwent Europark Tesco & Wilko Distribution Depots

### Monday to Friday except Bank Holiday Mondays

<b>Newport</b> Bus Station [Stand 5]	0505	0902	1302	2105
<b>Cromwell Road</b> Corporation Hotel	0514	0912	1312	2114
<b>Ringland Centre</b>	0523	0921	1321	2123
<b>Aberthaw Road</b> Penkin Hill	0528	0926	1326	2128
<b>A48</b> Tesco	0531	0930	1330	2131
<b>Glan Llyn</b> Bloomery Circle	0533	0933	1333	2133
<b>Gwent Europark</b> Tesco Depot	0539	0939	1339	2139
<b>Gwent Europark</b> Wilko Depot	0541	0941	1341	2141

### Saturdays

<b>Newport</b> Bus Station [Stand 5]	0505	0902	1302	2105
<b>Cromwell Road</b> Corporation Hotel	0514	0912	1312	2114
<b>Ringland Centre</b>	0523	0921	1321	2123
<b>Aberthaw Road</b> Penkin Hill	0528	0926	1326	2128
<b>A48</b> Tesco	0531	0930	1330	2131
<b>Glan Llyn</b> Bloomery Circle	0533	0933	1333	2133
<b>Gwent Europark</b> Tesco Depot	0539	0939	1339	2139
<b>Gwent Europark</b> Wilko Depot	0541	0941	1341	2141

### Sundays

Sorry, there is no Sunday service

## 5 Gwent Europark Tesco & Wilko Distribution Depots | Newport

### Monday to Friday except Bank Holiday Mondays

<b>Gwent Europark</b> Wilko Depot	0615	1415	1815	2215
<b>Gwent Europark</b> Tesco Depot	0620	1420	1820	2220
<b>Glan Llyn</b> Bloomery Circle	0627	1427	1827	2227
<b>Newport Retail Park</b>	0631	1433	1831	2231
<b>Aberthaw Road</b> Penkin Hill	0635	1439	1835	2235
<b>Ringland Centre</b>	0640	1444	1840	2240
<b>Corporation Road</b> Corporation Hotel	0649	1454	1849	2249
<b>Newport</b> Bus Station	0658	1505	1858	2258

### Saturdays

<b>Gwent Europark</b> Wilko Depot	0615	1415	1815	2215
<b>Gwent Europark</b> Tesco Depot	0620	1420	1820	2220
<b>Glan Llyn</b> Bloomery Circle	0627	1427	1827	2227
<b>Newport Retail Park</b>	0631	1433	1831	2231
<b>Aberthaw Road</b> Penkin Hill	0635	1439	1835	2235
<b>Ringland Centre</b>	0640	1444	1840	2240
<b>Corporation Road</b> Corporation Hotel	0649	1454	1849	2249
<b>Newport</b> Bus Station	0658	1505	1858	2258

### Sundays

Sorry, there is no Sunday service

Travelling early morning, in the evening or on Sundays?

Most areas of Newport are served by **fflecsi**

For more details go to [www.fflecsi.wales](http://www.fflecsi.wales), download the fflecsi app or call 0300 234 0300

Timetable from 24 April 2022

**6 Newport | Alway | Ringland**

via Maindee, Chepstow Road, Aberthaw Road, Elgar Circle, Ringland Circle. Returns via Hendre Farm Drive

**7 Newport | Alway | Ringland**

via George Street Bridge, Chepstow Road, Aberthaw Road, Hendre Farm Drive. Returns via Ringland Circle and Elgar Circle

**Monday to Friday except Bank Holiday Mondays**

	6	6	7	6	7	6	7	6	7	6	7	6	7	6	7	6
<b>Newport</b> Bus Station [Stand 6]	---	0700	0730	0800	0830	0900	0930	1000	1030	1100	1130	1200	1230	1300	1330	1400
<b>Maindee</b> Square	---	0706	---	0806	---	0906	---	1006	---	1106	---	1206	---	1306	---	1406
<b>Alway</b> Ladyhill Centre	---	0712	0748	0812	0848	0912	0943	1012	1043	1112	1143	1212	1243	1312	1343	1412
<b>Alway</b> Shops	---	0718	---	0818	---	0918	---	1018	---	1118	---	1218	---	1318	---	1418
<b>Ringland Centre</b>	0615	0725	0755	0825	0855	0925	0952	1025	1052	1125	1152	1225	1252	1325	1352	1425
<b>Alway</b> Shops	---	---	0804	---	0904	---	1002	---	1102	---	1202	---	1302	---	1402	---
<b>Alway</b> Ladyhill Centre	0623	0733	0805	0833	0905	0933	1003	1033	1103	1133	1203	1233	1303	1333	1403	1433
<b>Maindee</b> Library	0629	0739	---	0839	---	0939	---	1039	---	1139	---	1239	---	1339	---	1439
<b>Royal Gwent Hospital</b> Grounds	---	---	0819	---	0919	---	1014	---	1117	---	1214	---	1317	---	1414	---
<b>Newport</b> Bus Station [Stand 9]	0637	0747	0823	0847	0923	0947	1019	1047	1122	1147	1219	1247	1322	1347	1419	1447
<b>St Woolos Cathedral</b>	0642	---	---	---	---	---	---	---	---	---	---	---	---	---	---	---
<b>Royal Gwent Hospital</b>	0646	---	---	---	---	---	---	---	---	---	---	---	---	---	---	---
<b>Newport</b> Bus Station	0650	---	---	---	---	---	---	---	---	---	---	---	---	---	---	---

	7	6	7	6	7	6	7	6	7
<b>Newport</b> Bus Station [Stand 6]	1430	1500	1530	1600	1630	1700	1730	1800	1830
<b>Maindee</b> Square	---	1506	---	1606	---	1706	---	1806	---
<b>Alway</b> Ladyhill Centre	1443	1512	1548	1612	1648	1712	1743	1812	1843
<b>Alway</b> Shops	---	1518	---	1618	---	1718	---	1818	---
<b>Ringland Centre</b>	1452	1525	1555	1625	1655	1725	1752	1825	1852
<b>Alway</b> Shops	1502	---	1604	---	1704	---	1802	---	1902
<b>Alway</b> Ladyhill Centre	1503	1533	1605	1633	1705	1733	1803	1833	1903
<b>Maindee</b> Library	---	1539	---	1639	---	1739	---	1839	---
<b>Royal Gwent Hospital</b> Grounds	1517	---	1619	---	1719	---	---	---	---
<b>Newport</b> Bus Station	1522	1547	1623	1647	1723	1747	1816	1847	1916

Additional journeys to Chepstow Road, Alway and Ringland are provided by route 5. They depart Newport Bus Station [Stand 5] at 0505, 1303 & 2105

**Saturdays**

	6	6	7	6	7	6	7	6	7	6	7	6	7	6	7	6
<b>Newport</b> Bus Station [Stand 6]	---	0705	0735	0805	0835	0905	0935	1005	1035	1105	1135	1205	1235	1305	1335	1405
<b>Maindee</b> Square	---	0711	---	0811	---	0911	---	1011	---	1111	---	1211	---	1311	---	1411
<b>Alway</b> Ladyhill Centre	---	---	0748	---	0848	---	0948	---	1048	---	1148	---	1248	---	1348	---
<b>Alway</b> Shops	---	0723	---	0823	---	0923	---	1023	---	1123	---	1223	---	1323	---	1423
<b>Ringland Centre</b>	---	0730	0757	0830	0857	0930	0957	1030	1057	1130	1157	1230	1257	1330	1357	1430
<b>Alway</b> Shops	---	---	0807	---	0907	---	1007	---	1107	---	1207	---	1307	---	1407	---
<b>Alway</b> Ladyhill Centre	0623	0738	0808	0838	0908	0938	1008	1038	1108	1138	1208	1238	1308	1338	1408	1438
<b>Maindee</b> Library	0629	0744	---	0844	---	0944	---	1044	---	1144	---	1244	---	1344	---	1444
<b>Royal Gwent Hospital</b> Grounds	---	---	---	---	0922	---	---	---	1122	---	---	---	1322	---	---	---
<b>Newport</b> Bus Station [Stand 9]	0637	0752	0821	0852	0927	0952	1021	1052	1127	1152	1221	1252	1327	1352	1421	1452
<b>St Woolos Cathedral</b>	0642	---	---	---	---	---	---	---	---	---	---	---	---	---	---	---
<b>Royal Gwent Hospital</b>	0646	---	---	---	---	---	---	---	---	---	---	---	---	---	---	---
<b>Newport</b> Bus Station	0650	---	---	---	---	---	---	---	---	---	---	---	---	---	---	---

	7	6	7	6	7	6	7	6
<b>Newport</b> Bus Station [Stand 6]	1435	1505	1535	1605	1635	1705	1735	1805
<b>Maindee</b> Square	---	1511	---	1611	---	1711	---	1811
<b>Alway</b> Ladyhill Centre	1448	---	1548	---	1648	---	1748	---
<b>Alway</b> Shops	---	1523	---	1623	---	1723	---	1823
<b>Ringland Centre</b>	1457	1530	1557	1630	1657	1730	1757	1830
<b>Alway</b> Shops	1507	---	1607	---	1707	---	1807	---
<b>Alway</b> Ladyhill Centre	1508	1538	1608	1638	1708	1738	1808	1838
<b>Maindee</b> Library	---	1544	---	1644	---	1744	---	1844
<b>Royal Gwent Hospital</b> Grounds	1522	---	---	---	1722	---	---	---
<b>Newport</b> Bus Station	1527	1552	1621	1652	1727	1752	1821	1852

Additional journeys to Chepstow Road, Alway and Ringland are provided by route 5. They depart Newport Bus Station [Stand 5] at 0505, 0903, 1303 & 2105

**Sundays**

Sunday journeys to Chepstow Road, Alway and Ringland are provided by routes 9A &amp; 9C

Timetable from 4 September 2022

**8A Newport | Ringland** via Chepstow Road, Ringwood Avenue, Hendre Farm Drive. Ringland Centre and Llanwern Road

**8C Newport | Ringland** via Chepstow Road, Llanwern Road, Ringland Centre, Hendre Farm Drive and Ringwood Avenue

**Monday to Friday** except Bank Holiday Mondays

Service Number	8A	8C	8A	8C	8A	8C	8A	8C	8A	8C	8A	8C	8A	8C	8A	8C
<b>Newport</b> Bus Station [Stand 4]	0630	0713	0743	0803	0823	0843	0903	0923	0943	1013	1043	1113	1143	1213	1243	1313
<b>Chepstow Rd</b> Beechwood Park	0638	0721	0751	0811	0831	0851	0911	0931	0951	1021	1051	1121	1151	1221	1251	1321
<b>Ringland</b> Sterndale Bennett Rd	0647	---	0800	---	0840	---	0920	---	1000	---	1100	---	1200	---	1300	---
<b>Ringland Centre</b>	0650	0727	0803	0817	0843	0857	0923	0937	1003	1027	1103	1127	1203	1227	1303	1327
<b>Ringland</b> Sterndale Bennett Rd	---	0730	---	0820	---	0900	---	0940	---	1030	---	1130	---	1230	---	1330
<b>Chepstow Rd</b> Beechwood Park	0656	0739	0809	0829	0849	0909	0929	0949	1009	1039	1109	1139	1209	1239	1309	1339
<b>Newport</b> Bus Station	0708	0751	0821	0841	0901	0921	0941	0951	1021	1051	1121	1151	1221	1251	1321	1351

Service Number	8A	8C	8A	8C	8A	8C	8A	8C	8A	8C	8A	8C	8A	8C	8A
<b>Newport</b> Bus Station [Stand 4]	1343	1413	1443	1503	1523	1543	1603	1623	1643	1703	1723	1743	1813	1843	1913
<b>Chepstow Rd</b> Beechwood Park	1351	1421	1451	1512	1532	1552	1612	1632	1652	1712	1732	1751	1821	1851	1921
<b>Ringland</b> Sterndale Bennett Rd	1400	---	1501	---	1541	---	1620	---	1700	---	1740	---	1830	---	1930
<b>Ringland Centre</b>	1403	1427	1505	1518	1543	1557	1623	1637	1703	1717	1743	1757	1833	1857	1933
<b>Ringland</b> Sterndale Bennett Rd	---	1430	---	1521	---	1600	---	1640	---	1720	---	1800	---	1900	1933
<b>Chepstow Rd</b> Beechwood Park	1409	1439	1511	1530	1550	1609	1629	1649	1709	1729	1749	1809	1839	1908	1938
<b>Newport</b> Bus Station	1421	1451	1523	1542	1602	1621	1641	1701	1721	1741	1801	1821	1851	1916	1946

For additional evening journeys to Ringland Circle, Ringland Centre &amp; Hendre Farm Drive please see 9A &amp; 9C timetable

**Saturdays and Bank Holiday Mondays**

Service Number	8C	8A	8C	8A	8C	8A	8C	8A	8C	8A	8C	8A	8C	8A	8C	8A
<b>Newport</b> Bus Station [Stand 4]	0713	0743	0813	0843	0913	0943	1013	1043	1113	1143	1213	1243	1313	1343	1413	1443
<b>Chepstow Rd</b> Beechwood Park	0721	0751	0821	0851	0921	0951	1021	1051	1121	1151	1221	1251	1321	1351	1421	1451
<b>Ringland</b> Sterndale Bennett Rd	---	0800	---	0900	---	1000	---	1100	---	1200	---	1300	---	1400	---	1500
<b>Ringland Centre</b>	0730	0803	0827	0903	0927	1003	1027	1103	1127	1203	1227	1303	1327	1403	1427	1503
<b>Ringland</b> Sterndale Bennett Rd	0733	---	0830	---	0930	---	1030	---	1130	---	1230	---	1330	---	1430	---
<b>Chepstow Rd</b> Beechwood Park	0742	0809	0839	0909	0939	1009	1039	1109	1139	1209	1239	1309	1339	1409	1439	1509
<b>Newport Bus Station</b>	0753	0820	0850	0920	0950	1020	1050	1120	1150	1220	1250	1320	1350	1420	1450	1520

Service Number	8C	8A	8C	8A	8C	8A	8C	8A
<b>Newport</b> Bus Station [Stand 4]	1513	1543	1613	1643	1713	1743	1825	1905
<b>Chepstow Rd</b> Beechwood Park	1521	1551	1621	1651	1721	1751	1833	1913
<b>Ringland</b> Sterndale Bennett Rd	---	1600	---	1700	---	1800	---	1922
<b>Ringland Centre</b>	1527	1603	1627	1703	1727	1803	1839	1925
<b>Ringland</b> Sterndale Bennett Rd	1530	---	1630	---	1730	---	1842	---
<b>Chepstow Rd</b> Beechwood Park	1539	1609	1639	1709	1739	1809	1850	1931
<b>Newport Bus Station</b>	1550	1620	1650	1720	1750	1820	1902	1941

For additional evening journeys to Chepstow Road, Aberthaw Road &amp; Ringland Centre please see 9A &amp; 9C timetable

**Sundays**

Sunday journeys to Chepstow Road and Ringland are provided by routes 9A &amp; 9C

Timetable from 6 November 2022

**13** **Newport | Brynglas** via Brynglas Road

**Monday to Friday** except Bank Holiday Mondays

<b>Newport</b> Bus Station [Stand 3]	0830	0950	1050	1150	1250	1350	1515	1650
<b>Brynglas</b> Turining Circle	0839	0959	1059	1159	1259	1359	1524	1659
<b>Newport</b> Bus Station	0849	1009	1109	1209	1309	1409	1534	1709

**Saturdays**

<b>Newport</b> Bus Station [Stand 3]	0840	1040	1240	1440	1640
<b>Brynglas</b> Turining Circle	0849	1049	1249	1449	1649
<b>Newport</b> Bus Station	0859	1059	1259	1459	1659

**Sundays**

**Sorry, there is no Sunday service**



## S2 - INFORMATION

Port Tennant, nr Union Inn	07:34	08:07	08:33	09:03	09:33	10:03	10:33	11:03	11:33	12:03	12:33	13:03	13:33	14:03	14:33	15:03	15:33	16:03
St Thomas, o/s Cape Horner	07:35	08:08	08:34	09:04	09:34	10:04	10:34	11:04	11:34	12:04	12:34	13:04	13:34	14:04	14:34	15:04	15:34	16:04
Parc Tawe, nr Quay Parade	07:37	08:10	08:36	09:06	09:36	10:06	10:36	11:06	11:36	12:06	12:36	13:06	13:36	14:06	14:36	15:06	15:36	16:06
Quay Parade after Sainsbury's Quay Parade, Swansea	07:38	08:11	08:37	09:07	09:37	10:07	10:37	11:07	11:37	12:07	12:37	13:07	13:37	14:07	14:37	15:07	15:37	16:07
<b>West Way at Swansea Bus Station Stand G, Swansea</b> <i>arr</i>	<b>07:41</b>	<b>08:14</b>	<b>08:40</b>	<b>09:10</b>	<b>09:40</b>	<b>10:10</b>	<b>10:40</b>	<b>11:10</b>	<b>11:40</b>	<b>12:10</b>	<b>12:40</b>	<b>13:10</b>	<b>13:40</b>	<b>14:10</b>	<b>14:40</b>	<b>15:10</b>	<b>15:40</b>	<b>16:10</b>

## S2 - INFORMATION

<b>Bridgend, Bridgend Bus Station Stand 10 (Bay 10)</b>	<i>dep</i>	15:15	15:45	16:15	16:45	17:15	17:45	18:15	18:45	19:15	20:15
Park Street after West House Corner, Newcastle		15:17	15:47	16:17	16:47	17:17	17:47	18:17	18:47	19:17	20:17
Bridgend, opp Phone Box West House Di		15:18	15:48	16:18	16:48	17:18	17:48	18:18	18:48	19:18	20:18
Bryntirion Hill after Phillip Avenue, Bryntirion		15:19	15:49	16:19	16:49	17:19	17:49	18:19	18:49	19:19	20:19
Bryntirion Hill after Broadlands, Bryntirion		15:20	15:50	16:20	16:50	17:20	17:50	18:20	18:50	19:20	20:20
Bryntirion, opp former Ogmores Social Club		15:20	15:50	16:20	16:50	17:20	17:50	18:20	18:50	19:20	20:20
A473 at Hillcrest, Laleston		15:22	15:52	16:22	16:52	17:22	17:52	18:22	18:52	19:22	20:22
Laleston, nr Village Farm		15:22	15:52	16:22	16:52	17:22	17:52	18:22	18:52	19:22	20:22
<b>High Street before Mackworth Arms, Laleston</b>		<b>15:23</b>	<b>15:53</b>	<b>16:23</b>	<b>16:53</b>	<b>17:23</b>	<b>17:53</b>	<b>18:23</b>	<b>18:53</b>	<b>19:23</b>	<b>20:23</b>
A48 after Texaco Garage, Laleston		15:25	15:55	16:25	16:55	17:25	17:55	18:25	18:55	19:25	20:25
Stormy Down, nr Stormy Dowl		15:28	15:58	16:28	16:58	17:28	17:58	18:28	18:58	19:28	20:28
<b>Pyle, o/s Pyle Police Station</b>		<b>15:32</b>	<b>16:02</b>	<b>16:32</b>	<b>17:02</b>	<b>17:32</b>	<b>18:02</b>	<b>18:32</b>	<b>19:02</b>	<b>19:32</b>	<b>20:32</b>
Pyle, nr Cwrt Anghorfa		15:33	16:03	16:33	17:03	17:33	18:03	18:33	19:03	19:33	20:33
Margam, nr Cwrt-y-Defaid Farm		15:34	16:04	16:34	17:04	17:34	18:04	18:34	19:04	19:34	20:34
<b>Margam, o/s Coed Hirwaun Primary School</b>		<b>15:36</b>		<b>16:36</b>		<b>17:36</b>					
Margam, nr Cwrt-y-Defaid		15:37	16:07	16:37	17:07	17:37	18:07	18:37	19:07	19:37	20:37
A48 before Old Park Road, Groes		15:38	16:08	16:38	17:08	17:38	18:08	18:38	19:08	19:38	20:38
A48 after Pont-yr-Offeiriad, Groes		15:39	16:09	16:39	17:09	17:39	18:09	18:39	19:09	19:39	20:39
<b>A48 after Margam Park, Groes</b>		<b>15:40</b>	<b>16:10</b>	<b>16:40</b>	<b>17:10</b>	<b>17:40</b>	<b>18:10</b>	<b>18:40</b>	<b>19:10</b>	<b>19:40</b>	<b>20:40</b>
Margam, nr Margam Crematorium		15:41	16:11	16:41	17:11	17:41	18:11	18:41	19:11	19:41	20:41
Margam, o/s Tollgate Park		15:44	16:14	16:44	17:14	17:44	18:14	18:44	19:14	19:44	20:44
<b>Margam Road before Twelve Nights, Margam</b>		<b>15:45</b>	<b>16:15</b>	<b>16:45</b>	<b>17:15</b>	<b>17:45</b>	<b>18:15</b>	<b>18:45</b>	<b>19:15</b>	<b>19:45</b>	<b>20:45</b>
Margam Road after Blue Star Garage, Margam		15:46	16:16	16:46	17:16	17:46	18:16	18:46	19:16	19:46	20:46
Margam Road after Pheonix Avenue, Groeswen Hospital		15:47	16:17	16:47	17:17	17:47	18:17	18:47	19:17	19:47	20:47
Margam Road after Groeswen, Taibach		15:48	16:18	16:48	17:18	17:48	18:18	18:48	19:18	19:48	20:48
Margam Road before Eastern School, Taibach		15:49	16:19	16:49	17:19	17:49	18:19	18:49	19:19	19:49	20:49
Taibach, nr former Tai-bach Police Station		15:49	16:19	16:49	17:19	17:49	18:19	18:49	19:19	19:49	20:49
Taibach, opp Memorial Park		15:50	16:20	16:50	17:20	17:50	18:20	18:50	19:20	19:50	20:50
Talbot Road after Abbey Road, Taibach		15:51	16:21	16:51	17:21	17:51	18:21	18:51	19:21	19:51	20:51
Port Talbot, o/s The Legion		15:52	16:22	16:52	17:22	17:52	18:22	18:52	19:22	19:52	20:52
<b>Port Talbot, Port Talbot Parkway Stand 4 (Stand 4)</b>	<i>arr</i>	<b>15:53</b>	<b>16:23</b>	<b>16:53</b>	<b>17:23</b>	<b>17:53</b>	<b>18:23</b>	<b>18:53</b>	<b>19:23</b>	<b>19:53</b>	<b>20:53</b>
<b>Port Talbot, Port Talbot Parkway Stand 4 (Stand 4)</b>	<i>dep</i>	<b>15:56</b>	<b>16:26</b>	<b>16:56</b>	<b>17:26</b>	<b>17:56</b>	<b>18:26</b>	<b>18:53</b>	<b>19:23</b>	<b>19:53</b>	<b>20:53</b>
<b>Heilbronn Way at Port Talbot Bus Station Stand 1, Port Talbot</b>	<i>arr</i>	<b>16:01</b>	<b>16:31</b>	<b>17:01</b>	<b>17:31</b>	<b>18:01</b>	<b>18:31</b>	<b>18:57</b>	<b>19:27</b>	<b>19:57</b>	<b>20:57</b>
<b>Heilbronn Way at Port Talbot Bus Station Stand 1, Port Talbot</b>	<i>dep</i>	<b>16:04</b>	<b>16:34</b>	<b>17:04</b>	<b>17:34</b>	<b>18:04</b>	<b>18:34</b>				
Aberavon, o/s Danygraig Pentyls		16:06	16:36	17:06	17:36	18:06	18:36				
Aberavon, nr 8 The Elms		16:07	16:37	17:07	17:37	18:07	18:37				
Aberavon, nr Islwyn		16:09	16:39	17:09	17:39	18:09	18:39				
Aberavon, nr The Nurseries		16:09	16:39	17:09	17:39	18:09	18:39				
Baglan, nr St Catherine's Church		16:11	16:41	17:11	17:41	18:11	18:41				
Baglan, adj Pinewood Terrace		16:13	16:43	17:13	17:43	18:13	18:43				
<b>A48 before Briton Ferry Roundabout, Briton Ferry</b>		<b>16:16</b>	<b>16:46</b>	<b>17:16</b>	<b>17:46</b>	<b>18:16</b>	<b>18:46</b>				
Crymlyn Burrows, nr Jersey Marine		16:23	16:53	17:23	17:53	18:23	18:53				
<b>Jersey Marine, o/s Bay Campus</b>		<b>16:25</b>	<b>16:55</b>	<b>17:25</b>	<b>17:55</b>	<b>18:25</b>	<b>18:55</b>				
Port Tennant, opp Former Vale of Neath		16:30	17:00	17:30	18:00	18:30	19:00				
Port Tennant, nr Union Inn		16:33	17:03	17:33	18:03	18:33	19:03				
St Thomas, o/s Cape Horner		16:34	17:04	17:34	18:04	18:34	19:04				
Parc Tawe, nr Quay Parade		16:36	17:06	17:36	18:06	18:36	19:06				
Quay Parade after Sainsbury's Quay Parade, Swansea		16:37	17:07	17:37	18:07	18:37	19:07				
<b>West Way at Swansea Bus Station Stand G, Swansea</b>	<i>arr</i>	<b>16:40</b>	<b>17:10</b>	<b>17:40</b>	<b>18:10</b>	<b>18:40</b>	<b>19:10</b>				

## S2 - INFORMATION

---

*Compiled from data for the period Thu 27-Jul-2023 to Wed 02-Aug-2023. Times not in bold are estimated by using the distance between the stops.*





S2 - INFORMATION

Port Tennant, nr Union Inn	08:07	08:33	09:03	09:33	10:03	10:33	11:03	11:33	12:03	12:33	13:03	13:33	14:03	14:33	15:03	15:33	16:03	16:33
St Thomas, o/s Cape Horner	08:08	08:34	09:04	09:34	10:04	10:34	11:04	11:34	12:04	12:34	13:04	13:34	14:04	14:34	15:04	15:34	16:04	16:34
Parc Tawe, nr Quay Parade	08:10	08:36	09:06	09:36	10:06	10:36	11:06	11:36	12:06	12:36	13:06	13:36	14:06	14:36	15:06	15:36	16:06	16:36
Quay Parade after Sainsbury's Quay Parade, Swansea	08:11	08:37	09:07	09:37	10:07	10:37	11:07	11:37	12:07	12:37	13:07	13:37	14:07	14:37	15:07	15:37	16:07	16:37
<b>West Way at Swansea Bus Station Stand G, Swansea</b> <i>arr</i>	<b>08:14</b>	<b>08:40</b>	<b>09:10</b>	<b>09:40</b>	<b>10:10</b>	<b>10:40</b>	<b>11:10</b>	<b>11:40</b>	<b>12:10</b>	<b>12:40</b>	<b>13:10</b>	<b>13:40</b>	<b>14:10</b>	<b>14:40</b>	<b>15:10</b>	<b>15:40</b>	<b>16:10</b>	<b>16:40</b>

## S2 - INFORMATION

<b>Bridgend, Bridgend Bus Station Stand 10 (Bay 10)</b>	<i>dep</i>	15:45	16:15	16:45	17:15	17:45	18:15	18:45	19:15	20:15
Park Street after West House Corner, Newcastle		15:47	16:17	16:47	17:17	17:47	18:17	18:47	19:17	20:17
Bridgend, opp Phone Box West House Diç		15:48	16:18	16:48	17:18	17:48	18:18	18:48	19:18	20:18
Bryntirion Hill after Phillip Avenue, Bryntirion		15:49	16:19	16:49	17:19	17:49	18:19	18:49	19:19	20:19
Bryntirion Hill after Broadlands, Bryntirion		15:50	16:20	16:50	17:20	17:50	18:20	18:50	19:20	20:20
Bryntirion, opp former Ogmores Social Club		15:50	16:20	16:50	17:20	17:50	18:20	18:50	19:20	20:20
A473 at Hillcrest, Laleston		15:52	16:22	16:52	17:22	17:52	18:22	18:52	19:22	20:22
Laleston, nr Village Farm		15:52	16:22	16:52	17:22	17:52	18:22	18:52	19:22	20:22
<b>High Street before Mackworth Arms, Laleston</b>		<b>15:53</b>	<b>16:23</b>	<b>16:53</b>	<b>17:23</b>	<b>17:53</b>	<b>18:23</b>	<b>18:53</b>	<b>19:23</b>	<b>20:23</b>
A48 after Texaco Garage, Laleston		15:55	16:25	16:55	17:25	17:55	18:25	18:55	19:25	20:25
Stormy Down, nr Stormy Dowl		15:58	16:28	16:58	17:28	17:58	18:28	18:58	19:28	20:28
<b>Pyle, o/s Pyle Police Station</b>		<b>16:02</b>	<b>16:32</b>	<b>17:02</b>	<b>17:32</b>	<b>18:02</b>	<b>18:32</b>	<b>19:02</b>	<b>19:32</b>	<b>20:32</b>
Pyle, nr Cwrt Anghorfa		16:03	16:33	17:03	17:33	18:03	18:33	19:03	19:33	20:33
Margam, nr Cwrt-y-Defaid Farm		16:04	16:34	17:04	17:34	18:04	18:34	19:04	19:34	20:34
<b>Margam, o/s Coed Hirwaun Primary School</b>			<b>16:36</b>		<b>17:36</b>					
Margam, nr Cwrt-y-Defaid		16:07	16:37	17:07	17:37	18:07	18:37	19:07	19:37	20:37
A48 before Old Park Road, Groes		16:08	16:38	17:08	17:38	18:08	18:38	19:08	19:38	20:38
A48 after Pont-yr-Offeiriad, Groes		16:09	16:39	17:09	17:39	18:09	18:39	19:09	19:39	20:39
<b>A48 after Margam Park, Groes</b>		<b>16:10</b>	<b>16:40</b>	<b>17:10</b>	<b>17:40</b>	<b>18:10</b>	<b>18:40</b>	<b>19:10</b>	<b>19:40</b>	<b>20:40</b>
Margam, nr Margam Crematorium		16:11	16:41	17:11	17:41	18:11	18:41	19:11	19:41	20:41
Margam, o/s Tollgate Park		16:14	16:44	17:14	17:44	18:14	18:44	19:14	19:44	20:44
<b>Margam Road before Twelve Nights, Margam</b>		<b>16:15</b>	<b>16:45</b>	<b>17:15</b>	<b>17:45</b>	<b>18:15</b>	<b>18:45</b>	<b>19:15</b>	<b>19:45</b>	<b>20:45</b>
Margam Road after Blue Star Garage, Margam		16:16	16:46	17:16	17:46	18:16	18:46	19:16	19:46	20:46
Margam Road after Pheonix Avenue, Groeswen Hospital		16:17	16:47	17:17	17:47	18:17	18:47	19:17	19:47	20:47
Margam Road after Groeswen, Taibach		16:18	16:48	17:18	17:48	18:18	18:48	19:18	19:48	20:48
Margam Road before Eastern School, Taibach		16:19	16:49	17:19	17:49	18:19	18:49	19:19	19:49	20:49
Taibach, nr former Tai-bach Police Station		16:19	16:49	17:19	17:49	18:19	18:49	19:19	19:49	20:49
Taibach, opp Memorial Park		16:20	16:50	17:20	17:50	18:20	18:50	19:20	19:50	20:50
Talbot Road after Abbey Road, Taibach		16:21	16:51	17:21	17:51	18:21	18:51	19:21	19:51	20:51
Port Talbot, o/s The Legion		16:22	16:52	17:22	17:52	18:22	18:52	19:22	19:52	20:52
<b>Port Talbot, Port Talbot Parkway Stand 4 (Stand 4)</b>	<i>arr</i>	<b>16:23</b>	<b>16:53</b>	<b>17:23</b>	<b>17:53</b>	<b>18:23</b>	<b>18:53</b>	<b>19:23</b>	<b>19:53</b>	<b>20:53</b>
<b>Port Talbot, Port Talbot Parkway Stand 4 (Stand 4)</b>	<i>dep</i>	<b>16:26</b>	<b>16:56</b>	<b>17:26</b>	<b>17:56</b>	<b>18:26</b>	<b>18:53</b>	<b>19:23</b>	<b>19:53</b>	<b>20:53</b>
<b>Heilbronn Way at Port Talbot Bus Station Stand 1, Port Talbot</b>	<i>arr</i>	<b>16:31</b>	<b>17:01</b>	<b>17:31</b>	<b>18:01</b>	<b>18:31</b>	<b>18:57</b>	<b>19:27</b>	<b>19:57</b>	<b>20:57</b>
<b>Heilbronn Way at Port Talbot Bus Station Stand 1, Port Talbot</b>	<i>dep</i>	<b>16:34</b>	<b>17:04</b>	<b>17:34</b>	<b>18:04</b>	<b>18:34</b>				
Aberavon, o/s Danygraig Pentyle		16:36	17:06	17:36	18:06	18:36				
Aberavon, nr 8 The Elms		16:37	17:07	17:37	18:07	18:37				
Aberavon, nr Islwyn		16:39	17:09	17:39	18:09	18:39				
Aberavon, nr The Nurseries		16:39	17:09	17:39	18:09	18:39				
Baglan, nr St Catherine's Church		16:41	17:11	17:41	18:11	18:41				
Baglan, adj Pinewood Terrace		16:43	17:13	17:43	18:13	18:43				
<b>A48 before Briton Ferry Roundabout, Briton Ferry</b>		<b>16:46</b>	<b>17:16</b>	<b>17:46</b>	<b>18:16</b>	<b>18:46</b>				
Crymlyn Burrows, nr Jersey Marine		16:53	17:23	17:53	18:23	18:53				
<b>Jersey Marine, o/s Bay Campus</b>		<b>16:55</b>	<b>17:25</b>	<b>17:55</b>	<b>18:25</b>	<b>18:55</b>				
Port Tennant, opp Former Vale of Neath		17:00	17:30	18:00	18:30	19:00				
Port Tennant, nr Union Inn		17:03	17:33	18:03	18:33	19:03				
St Thomas, o/s Cape Horner		17:04	17:34	18:04	18:34	19:04				
Parc Tawe, nr Quay Parade		17:06	17:36	18:06	18:36	19:06				
Quay Parade after Sainsbury's Quay Parade, Swansea		17:07	17:37	18:07	18:37	19:07				
<b>West Way at Swansea Bus Station Stand G, Swansea</b>	<i>arr</i>	<b>17:10</b>	<b>17:40</b>	<b>18:10</b>	<b>18:40</b>	<b>19:10</b>				

## S2 - INFORMATION

---

*Compiled from data for the period Thu 27-Jul-2023 to Wed 02-Aug-2023. Times not in bold are estimated by using the distance between the stops.*

X1

## Margam - West Way at Swansea Bus Station Stand G

First South &amp; West Wales

Sundays

<b>Margam, o/s Tollgate Park dep</b>	<b>10:40</b>	<b>11:40</b>	<b>12:40</b>	<b>13:40</b>	<b>14:40</b>	<b>15:40</b>	<b>16:40</b>	<b>17:40</b>	<b>18:40</b>
Margam Road before Twelve Nights, Margam	10:40	11:40	12:40	13:40	14:40	15:40	16:40	17:40	18:40
Margam Road after Blue Star Garage, Margam	10:41	11:41	12:41	13:41	14:41	15:41	16:41	17:41	18:41
Margam Road after Pheonix Avenue, Groeswen Hospital	10:42	11:42	12:42	13:42	14:42	15:42	16:42	17:42	18:42
Margam Road after Groeswen, Taibach	10:42	11:42	12:42	13:42	14:42	15:42	16:42	17:42	18:42
Margam Road before Eastern School, Taibach	10:43	11:43	12:43	13:43	14:43	15:43	16:43	17:43	18:43
<b>Taibach, nr former Tai-bach Police Station</b>	<b>10:44</b>	<b>11:44</b>	<b>12:44</b>	<b>13:44</b>	<b>14:44</b>	<b>15:44</b>	<b>16:44</b>	<b>17:44</b>	<b>18:44</b>
Taibach, opp Memorial Park	10:44	11:44	12:44	13:44	14:44	15:44	16:44	17:44	18:44
Talbot Road after Abbey Road, Taibach	10:45	11:45	12:45	13:45	14:45	15:45	16:45	17:45	18:45
Port Talbot, o/s The Legion	10:46	11:46	12:46	13:46	14:46	15:46	16:46	17:46	18:46
<b>Port Talbot, Port Talbot Parkway Stand 4 (Stand 4)</b>	<b>10:47</b>	<b>11:47</b>	<b>12:47</b>	<b>13:47</b>	<b>14:47</b>	<b>15:47</b>	<b>16:47</b>	<b>17:47</b>	<b>18:47</b>
<b>Heilbronn Way at Port Talbot Bus Station Stand 5, Port Talbot arr</b>	<b>10:49</b>	<b>11:49</b>	<b>12:49</b>	<b>13:49</b>	<b>14:49</b>	<b>15:49</b>	<b>16:49</b>	<b>17:49</b>	<b>18:49</b>
<b>Heilbronn Way at Port Talbot Bus Station Stand 5, Port Talbot dep</b>	<b>09:55</b>	<b>10:55</b>	<b>11:55</b>	<b>12:55</b>	<b>13:55</b>	<b>14:55</b>	<b>15:55</b>	<b>16:55</b>	<b>17:55</b>
Aberavon, o/s Danygraig Pentyla	09:57	10:57	11:57	12:57	13:57	14:57	15:57	16:57	17:57
Aberavon, nr 8 The Elms	09:58	10:58	11:58	12:58	13:58	14:58	15:58	16:58	17:58
Aberavon, nr Islwyn	09:59	10:59	11:59	12:59	13:59	14:59	15:59	16:59	17:59
Aberavon, nr The Nurseries	10:00	11:00	12:00	13:00	14:00	15:00	16:00	17:00	18:00
<b>Baglan, nr St Catherine's Church</b>	<b>10:02</b>	<b>11:02</b>	<b>12:02</b>	<b>13:02</b>	<b>14:02</b>	<b>15:02</b>	<b>16:02</b>	<b>17:02</b>	<b>18:02</b>
Baglan, adj Pinewood Terrace	10:03	11:03	12:03	13:03	14:03	15:03	16:03	17:03	18:03
<b>A48 before Briton Ferry Roundabout, Briton Ferry</b>	<b>10:06</b>	<b>11:06</b>	<b>12:06</b>	<b>13:06</b>	<b>14:06</b>	<b>15:06</b>	<b>16:06</b>	<b>17:06</b>	<b>18:06</b>
Crymlyn Burrows, nr Jersey Marine	10:12	11:12	12:12	13:12	14:12	15:12	16:12	17:12	18:12
<b>Jersey Marine, o/s Bay Campus</b>	<b>10:15</b>	<b>11:15</b>	<b>12:15</b>	<b>13:15</b>	<b>14:15</b>	<b>15:15</b>	<b>16:15</b>	<b>17:15</b>	<b>18:15</b>
Port Tennant, opp Former Vale of Neath	10:18	11:18	12:18	13:18	14:18	15:18	16:18	17:18	18:18
Port Tennant, nr Union Inn	10:19	11:19	12:19	13:19	14:19	15:19	16:19	17:19	18:19
Quay Parade after Sainsbury's Quay Parade, Swansea	10:22	11:22	12:22	13:22	14:22	15:22	16:22	17:22	18:22
<b>West Way at Swansea Bus Station Stand G, Swansea arr</b>	<b>10:25</b>	<b>11:25</b>	<b>12:25</b>	<b>13:25</b>	<b>14:25</b>	<b>15:25</b>	<b>16:25</b>	<b>17:25</b>	<b>18:25</b>

Compiled from data for the period Thu 27-Jul-2023 to Wed 02-Aug-2023. Times not in bold are estimated by using the distance between the stops.



S2 - INFORMATION

Bryntirion Hill before Broadlands, Bryntirion	08:04	08:34	09:04	09:34	10:04	10:34	11:04	11:34	12:04	12:34	13:04	13:34	14:04	14:34	15:04	15:34	16:04	16:34
Bryntirion Hill before Phillip Avenue, Bryntirion	08:05	08:35	09:05	09:35	10:05	10:35	11:05	11:35	12:05	12:35	13:05	13:35	14:05	14:35	15:05	15:35	16:05	16:35
Bridgend, adj Phone Box West House Dip	08:06	08:36	09:06	09:36	10:06	10:36	11:06	11:36	12:06	12:36	13:06	13:36	14:06	14:36	15:06	15:36	16:06	16:36
Park Street before West House Corner, Newcastle	08:07	08:37	09:07	09:37	10:07	10:37	11:07	11:37	12:07	12:37	13:07	13:37	14:07	14:37	15:07	15:37	16:07	16:37
<b>Bridgend, Bridgend Bus Station Stand 10 (Bay 10) arr</b>	<b>08:10</b>	<b>08:40</b>	<b>09:10</b>	<b>09:40</b>	<b>10:10</b>	<b>10:40</b>	<b>11:10</b>	<b>11:40</b>	<b>12:10</b>	<b>12:40</b>	<b>13:10</b>	<b>13:40</b>	<b>14:10</b>	<b>14:40</b>	<b>15:10</b>	<b>15:40</b>	<b>16:10</b>	<b>16:40</b>

## S2 - INFORMATION

<b>West Way at Swansea Bus Station Stand G, Swansea</b>	<i>dep</i>	15:50	16:20	16:50	17:20	17:50	18:20	18:50	19:15
St Thomas, opp Sainsbury's Quay Parade		15:51	16:21	16:51	17:21	17:51	18:21	18:51	19:16
St Thomas, o/s Cape Horner		15:53	16:23	16:53	17:23	17:53	18:23	18:53	19:18
Port Tennant, nr Old Police Station		15:54	16:24	16:54	17:24	17:54	18:24	18:54	19:19
Port Tennant, nr Union Inn		15:55	16:25	16:55	17:25	17:55	18:25	18:55	19:20
Port Tennant, nr former Vale of Neath		15:57	16:27	16:57	17:27	17:57	18:27	18:57	19:22
<b>Jersey Marine, opp Bay Campus</b>		<b>16:01</b>	<b>16:31</b>	<b>17:01</b>	<b>17:31</b>	<b>18:01</b>	<b>18:31</b>	<b>19:01</b>	<b>19:26</b>
Crymlyn Burrows, nr Jersey Marine		16:03	16:33	17:03	17:33	18:03	18:33	19:03	19:28
<b>A48 after Briton Ferry Roundabout, Briton Ferry</b>		<b>16:10</b>	<b>16:40</b>	<b>17:10</b>	<b>17:40</b>	<b>18:10</b>	<b>18:40</b>	<b>19:10</b>	<b>19:35</b>
Baglan, opp Pinewood Terrace		16:14	16:44	17:14	17:44	18:14	18:44	19:14	19:39
Baglan, nr St Catherine's Church		16:17	16:47	17:17	17:47	18:17	18:47	19:17	19:42
Baglan, nr The Nurseries		16:18	16:48	17:18	17:48	18:18	18:48	19:18	19:43
Dinas Baglan Road after Dinas Baglan Road, Aberavon		16:20	16:50	17:20	17:50	18:20	18:50	19:20	19:45
Aberavon, nr The Elms		16:22	16:52	17:22	17:52	18:22	18:52	19:22	19:47
Aberavon, opp 75 Pentyla		16:23	16:53	17:23	17:53	18:23	18:53	19:23	19:48
<b>Heilbronn Way at Port Talbot Bus Station Stand 6, Port Talbot</b>	<i>arr</i>	<b>16:26</b>	<b>16:56</b>	<b>17:26</b>	<b>17:56</b>	<b>18:26</b>	<b>18:56</b>	<b>19:26</b>	<b>19:51</b>
<b>Heilbronn Way at Port Talbot Bus Station Stand 6, Port Talbot</b>	<i>dep</i>	<b>16:29</b>	<b>16:59</b>	<b>17:29</b>	<b>17:59</b>	<b>18:29</b>		<b>19:29</b>	
<b>Port Talbot, Port Talbot Parkway Stand 4 (Stand 4)</b>	<i>arr</i>	<b>16:30</b>	<b>17:00</b>	<b>17:30</b>	<b>18:00</b>	<b>18:30</b>		<b>19:30</b>	
<b>Port Talbot, Port Talbot Parkway Stand 4 (Stand 4)</b>	<i>dep</i>	<b>16:33</b>	<b>17:03</b>	<b>17:33</b>	<b>18:03</b>	<b>18:33</b>		<b>19:33</b>	
Port Talbot, nr Plaza		16:34	17:04	17:34	18:04	18:34		19:34	
Central School, nr Abbey Road		16:35	17:05	17:35	18:05	18:35		19:35	
Taibach, o/s Memorial Park		16:35	17:05	17:35	18:05	18:35		19:35	
Taibach, opp Taibach Post Office		16:36	17:06	17:36	18:06	18:36		19:36	
Taibach, opp Eastern School		16:37	17:07	17:37	18:07	18:37		19:37	
Groeswen Hospital, nr Groeswen		16:38	17:08	17:38	18:08	18:38		19:38	
Margam Road after Earl Road, Margam		16:39	17:09	17:39	18:09	18:39		19:39	
Margam Road before Blue Star Garage, Margam		16:39	17:09	17:39	18:09	18:39		19:39	
<b>Margam Road before Twelve Nights, Margam</b>		<b>16:40</b>	<b>17:10</b>	<b>17:40</b>	<b>18:10</b>	<b>18:40</b>		<b>19:40</b>	
Margam, nr Tollgate Park		16:41	17:11	17:41	18:11	18:41		19:41	
Margam, nr Margam Crematorium		16:43	17:13	17:43	18:13	18:43		19:43	
<b>A48 before Margam Park, Groes</b>		<b>16:44</b>	<b>17:14</b>	<b>17:44</b>	<b>18:14</b>	<b>18:44</b>		<b>19:44</b>	
A48 before Pont-yr-Offeiriad, Margam		16:45	17:15	17:45	18:15	18:45		19:45	
A48 after Old Park Road, Margam		16:45	17:16	17:45	18:16	18:46		19:46	
Margam, nr Cwrt-y-Defaid		16:46	17:18	17:46	18:18	18:48		19:48	
<b>Margam, o/s Coed Hirwaun Primary School</b>		<b>16:47</b>	<b>17:47</b>						
Margam, nr Cwrt-y-Defaid Farm		16:50	17:21	17:50	18:21	18:51		19:51	
Pyle, nr Cwrt Anghorfa		16:53	17:23	17:53	18:23	18:53		19:53	
<b>Pyle, o/s Asda</b>		<b>16:54</b>	<b>17:24</b>	<b>17:54</b>	<b>18:24</b>	<b>18:54</b>		<b>19:54</b>	
Stormy Down, nr Stormy Dowl		16:57	17:27	17:57	18:27	18:57		19:57	
A48 before Texaco Garage, Laleston		17:00	17:30	18:00	18:30	19:00		20:00	
<b>High Street after Mackworth Arms, Laleston</b>		<b>17:01</b>	<b>17:31</b>	<b>18:01</b>	<b>18:31</b>	<b>19:01</b>		<b>20:01</b>	
Laleston, nr Village Farm		17:02	17:32	18:02	18:32	19:02		20:02	
A473 at Hillcrest, Laleston		17:02	17:32	18:02	18:32	19:02		20:02	
Bryntirion, o/s former Ogmores Social Club		17:04	17:34	18:04	18:34	19:04		20:04	
Bryntirion Hill before Broadlands, Bryntirion		17:04	17:34	18:04	18:34	19:04		20:04	
Bryntirion Hill before Phillip Avenue, Bryntirion		17:05	17:35	18:05	18:35	19:05		20:05	
Bridgend, adj Phone Box West House Di		17:06	17:36	18:06	18:36	19:06		20:06	
Park Street before West House Corner, Newcastle		17:07	17:37	18:07	18:37	19:07		20:07	
<b>Bridgend, Bridgend Bus Station Stand 10 (Bay 10)</b>	<i>arr</i>	<b>17:10</b>	<b>17:40</b>	<b>18:10</b>	<b>18:40</b>	<b>19:10</b>		<b>20:10</b>	



## S2 - INFORMATION

---

*Compiled from data for the period Thu 27-Jul-2023 to Wed 02-Aug-2023. Times not in bold are estimated by using the distance between the stops.*



S2 - INFORMATION

Bryntirion Hill before Broadlands, Bryntirion	08:34	09:04	09:34	10:04	10:34	11:04	11:34	12:04	12:34	13:04	13:34	14:04	14:34	15:04	15:34	16:04	16:34	17:04
Bryntirion Hill before Phillip Avenue, Bryntirion	08:35	09:05	09:35	10:05	10:35	11:05	11:35	12:05	12:35	13:05	13:35	14:05	14:35	15:05	15:35	16:05	16:35	17:05
Bridgend, adj Phone Box West House Dip	08:36	09:06	09:36	10:06	10:36	11:06	11:36	12:06	12:36	13:06	13:36	14:06	14:36	15:06	15:36	16:06	16:36	17:06
Park Street before West House Corner, Newcastle	08:37	09:07	09:37	10:07	10:37	11:07	11:37	12:07	12:37	13:07	13:37	14:07	14:37	15:07	15:37	16:07	16:37	17:07
<b>Bridgend, Bridgend Bus Station Stand 10 (Bay 10) arr</b>	<b>08:40</b>	<b>09:10</b>	<b>09:40</b>	<b>10:10</b>	<b>10:40</b>	<b>11:10</b>	<b>11:40</b>	<b>12:10</b>	<b>12:40</b>	<b>13:10</b>	<b>13:40</b>	<b>14:10</b>	<b>14:40</b>	<b>15:10</b>	<b>15:40</b>	<b>16:10</b>	<b>16:40</b>	<b>17:10</b>

## S2 - INFORMATION

<b>West Way at Swansea Bus Station Stand G, Swansea</b>	<i>dep</i>	<b>16:20</b>	<b>16:50</b>	<b>17:20</b>	<b>17:50</b>	<b>18:20</b>	<b>18:50</b>	<b>19:15</b>
St Thomas, opp Sainsbury's Quay Parade		16:21	16:51	17:21	17:51	18:21	18:51	19:16
St Thomas, o/s Cape Horner		16:23	16:53	17:23	17:53	18:23	18:53	19:18
Port Tennant, nr Old Police Station		16:24	16:54	17:24	17:54	18:24	18:54	19:19
Port Tennant, nr Union Inn		16:25	16:55	17:25	17:55	18:25	18:55	19:20
Port Tennant, nr former Vale of Neath		16:27	16:57	17:27	17:57	18:27	18:57	19:22
<b>Jersey Marine, opp Bay Campus</b>		<b>16:31</b>	<b>17:01</b>	<b>17:31</b>	<b>18:01</b>	<b>18:31</b>	<b>19:01</b>	<b>19:26</b>
Crymlyn Burrows, nr Jersey Marine		16:33	17:03	17:33	18:03	18:33	19:03	19:28
<b>A48 after Briton Ferry Roundabout, Briton Ferry</b>		<b>16:40</b>	<b>17:10</b>	<b>17:40</b>	<b>18:10</b>	<b>18:40</b>	<b>19:10</b>	<b>19:35</b>
Baglan, opp Pinewood Terrace		16:44	17:14	17:44	18:14	18:44	19:14	19:39
Baglan, nr St Catherine's Church		16:47	17:17	17:47	18:17	18:47	19:17	19:42
Baglan, nr The Nurseries		16:48	17:18	17:48	18:18	18:48	19:18	19:43
Dinas Baglan Road after Dinas Baglan Road, Aberavon		16:50	17:20	17:50	18:20	18:50	19:20	19:45
Aberavon, nr The Elms		16:52	17:22	17:52	18:22	18:52	19:22	19:47
Aberavon, opp 75 Pentyla		16:53	17:23	17:53	18:23	18:53	19:23	19:48
<b>Heilbronn Way at Port Talbot Bus Station Stand 6, Port Talbot</b>	<i>arr</i>	<b>16:56</b>	<b>17:26</b>	<b>17:56</b>	<b>18:26</b>	<b>18:56</b>	<b>19:26</b>	<b>19:51</b>
<b>Heilbronn Way at Port Talbot Bus Station Stand 6, Port Talbot</b>	<i>dep</i>	<b>16:59</b>	<b>17:29</b>	<b>17:59</b>	<b>18:29</b>		<b>19:29</b>	
<b>Port Talbot, Port Talbot Parkway Stand 4 (Stand 4)</b>	<i>arr</i>	<b>17:04</b>	<b>17:30</b>	<b>18:04</b>	<b>18:34</b>		<b>19:34</b>	
<b>Port Talbot, Port Talbot Parkway Stand 4 (Stand 4)</b>	<i>dep</i>	<b>17:07</b>	<b>17:33</b>	<b>18:07</b>	<b>18:37</b>		<b>19:37</b>	
Port Talbot, nr Plaza		17:07	17:34	18:07	18:37		19:37	
Central School, nr Abbey Road		17:08	17:35	18:08	18:38		19:38	
Taibach, o/s Memorial Park		17:08	17:35	18:08	18:38		19:38	
Taibach, opp Taibach Post Office		17:08	17:36	18:08	18:38		19:38	
Taibach, opp Eastern School		17:09	17:37	18:09	18:39		19:39	
Groeswen Hospital, nr Groeswen		17:09	17:38	18:09	18:39		19:39	
Margam Road after Earl Road, Margam		17:09	17:39	18:09	18:39		19:39	
Margam Road before Blue Star Garage, Margam		17:10	17:39	18:10	18:40		19:40	
<b>Margam Road before Twelve Nights, Margam</b>		<b>17:10</b>	<b>17:40</b>	<b>18:10</b>	<b>18:40</b>		<b>19:40</b>	
Margam, nr Tollgate Park		17:11	17:41	18:11	18:41		19:41	
Margam, nr Margam Crematorium		17:13	17:43	18:13	18:43		19:43	
<b>A48 before Margam Park, Groes</b>		<b>17:14</b>	<b>17:44</b>	<b>18:14</b>	<b>18:44</b>		<b>19:44</b>	
A48 before Pont-yr-Offeiriad, Margam		17:15	17:45	18:15	18:45		19:45	
A48 after Old Park Road, Margam		17:16	17:45	18:16	18:46		19:46	
Margam, nr Cwrt-y-Defaid		17:18	17:46	18:18	18:48		19:48	
<b>Margam, o/s Coed Hirwaun Primary School</b>			<b>17:47</b>					
Margam, nr Cwrt-y-Defaid Farm		17:21	17:50	18:21	18:51		19:51	
Pyle, nr Cwrt Anghorfa		17:23	17:53	18:23	18:53		19:53	
<b>Pyle, o/s Asda</b>		<b>17:24</b>	<b>17:54</b>	<b>18:24</b>	<b>18:54</b>		<b>19:54</b>	
Stormy Down, nr Stormy Dowl		17:27	17:57	18:27	18:57		19:57	
A48 before Texaco Garage, Laleston		17:30	18:00	18:30	19:00		20:00	
<b>High Street after Mackworth Arms, Laleston</b>		<b>17:31</b>	<b>18:01</b>	<b>18:31</b>	<b>19:01</b>		<b>20:01</b>	
Laleston, nr Village Farm		17:32	18:02	18:32	19:02		20:02	
A473 at Hillcrest, Laleston		17:32	18:02	18:32	19:02		20:02	
Bryntirion, o/s former Ogmores Social Club		17:34	18:04	18:34	19:04		20:04	
Bryntirion Hill before Broadlands, Bryntirion		17:34	18:04	18:34	19:04		20:04	
Bryntirion Hill before Phillip Avenue, Bryntirion		17:35	18:05	18:35	19:05		20:05	
Bridgend, adj Phone Box West House Di		17:36	18:06	18:36	19:06		20:06	
Park Street before West House Corner, Newcastle		17:37	18:07	18:37	19:07		20:07	
<b>Bridgend, Bridgend Bus Station Stand 10 (Bay 10)</b>	<i>arr</i>	<b>17:40</b>	<b>18:10</b>	<b>18:40</b>	<b>19:10</b>		<b>20:10</b>	

## S2 - INFORMATION

---

*Compiled from data for the period Thu 27-Jul-2023 to Wed 02-Aug-2023. Times not in bold are estimated by using the distance between the stops.*

X1

## West Way at Swansea Bus Station Stand G - Margam

First South &amp; West Wales

Sundays

<b>West Way at Swansea Bus Station Stand G, Swansea</b>	<b>dep</b>	<b>09:50</b>	<b>10:50</b>	<b>11:50</b>	<b>12:50</b>	<b>13:50</b>	<b>14:50</b>	<b>15:50</b>	<b>16:50</b>	<b>17:50</b>	<b>18:50</b>
St Thomas, opp Sainsbury's Quay Parade		09:52	10:52	11:52	12:52	13:52	14:52	15:52	16:52	17:52	18:52
Port Tennant, nr Union Inn		09:55	10:55	11:55	12:55	13:55	14:55	15:55	16:55	17:55	18:55
Port Tennant, nr former Vale of Neath		09:56	10:56	11:56	12:56	13:56	14:56	15:56	16:56	17:56	18:56
<b>Jersey Marine, opp Bay Campus</b>		<b>10:00</b>	<b>11:00</b>	<b>12:00</b>	<b>13:00</b>	<b>14:00</b>	<b>15:00</b>	<b>16:00</b>	<b>17:00</b>	<b>18:00</b>	<b>19:00</b>
Crymlyn Burrows, nr Jersey Marine		10:01	11:01	12:01	13:01	14:01	15:01	16:01	17:01	18:01	19:01
<b>A48 after Briton Ferry Roundabout, Briton Ferry</b>		<b>10:06</b>	<b>11:06</b>	<b>12:06</b>	<b>13:06</b>	<b>14:06</b>	<b>15:06</b>	<b>16:06</b>	<b>17:06</b>	<b>18:06</b>	<b>19:06</b>
Baglan, opp Pinewood Terrace		10:07	11:07	12:07	13:07	14:07	15:07	16:07	17:07	18:07	19:07
<b>Baglan, nr St Catherine's Church</b>		<b>10:09</b>	<b>11:09</b>	<b>12:09</b>	<b>13:09</b>	<b>14:09</b>	<b>15:09</b>	<b>16:09</b>	<b>17:09</b>	<b>18:09</b>	<b>19:09</b>
Baglan, nr The Nurseries		10:10	11:10	12:10	13:10	14:10	15:10	16:10	17:10	18:10	19:10
Dinas Baglan Road after Dinas Baglan Road, Aberavon		10:11	11:11	12:11	13:11	14:11	15:11	16:11	17:11	18:11	19:11
Aberavon, nr The Elms		10:12	11:12	12:12	13:12	14:12	15:12	16:12	17:12	18:12	19:12
Aberavon, opp 75 Pentyla		10:12	11:12	12:12	13:12	14:12	15:12	16:12	17:12	18:12	19:12
<b>Heilbronn Way at Port Talbot Bus Station Stand 6, Port Talbot</b>	<b>arr</b>	<b>10:15</b>	<b>11:15</b>	<b>12:15</b>	<b>13:15</b>	<b>14:15</b>	<b>15:15</b>	<b>16:15</b>	<b>17:15</b>	<b>18:15</b>	<b>19:15</b>
<b>Heilbronn Way at Port Talbot Bus Station Stand 6, Port Talbot</b>	<b>dep</b>	<b>10:25</b>	<b>11:25</b>	<b>12:25</b>	<b>13:25</b>	<b>14:25</b>	<b>15:25</b>	<b>16:25</b>	<b>17:25</b>	<b>18:25</b>	
<b>Port Talbot, Port Talbot Parkway Stand 4 (Stand 4)</b>		<b>10:27</b>	<b>11:27</b>	<b>12:27</b>	<b>13:27</b>	<b>14:27</b>	<b>15:27</b>	<b>16:27</b>	<b>17:27</b>	<b>18:27</b>	
Port Talbot, nr Plaza		10:27	11:27	12:27	13:27	14:27	15:27	16:27	17:27	18:27	
Central School, nr Abbey Road		10:28	11:28	12:28	13:28	14:28	15:28	16:28	17:28	18:28	
Taibach, o/s Memorial Park		10:29	11:29	12:29	13:29	14:29	15:29	16:29	17:29	18:29	
<b>Taibach, opp Taibach Post Office</b>		<b>10:30</b>	<b>11:30</b>	<b>12:30</b>	<b>13:30</b>	<b>14:30</b>	<b>15:30</b>	<b>16:30</b>	<b>17:30</b>	<b>18:30</b>	
Taibach, opp Eastern School		10:30	11:30	12:30	13:30	14:30	15:30	16:30	17:30	18:30	
Groeswen Hospital, nr Groeswen		10:31	11:31	12:31	13:31	14:31	15:31	16:31	17:31	18:31	
Margam Road after Earl Road, Margam		10:32	11:32	12:32	13:32	14:32	15:32	16:32	17:32	18:32	
Margam Road before Blue Star Garage, Margam		10:33	11:33	12:33	13:33	14:33	15:33	16:33	17:33	18:33	
Margam Road before Twelve Nights, Margam		10:33	11:33	12:33	13:33	14:33	15:33	16:33	17:33	18:33	
<b>Margam, nr Tollgate Park</b>	<b>arr</b>	<b>10:35</b>	<b>11:35</b>	<b>12:35</b>	<b>13:35</b>	<b>14:35</b>	<b>15:35</b>	<b>16:35</b>	<b>17:35</b>	<b>18:35</b>	

Compiled from data for the period Thu 27-Jul-2023 to Wed 02-Aug-2023. Times not in bold are estimated by using the distance between the stops.

X3

## Church Street at Maesteg Bus Station Stand 3 - Heilbronn Way at Port Talbot Bus Station Stand 7

First South &amp; West Wales

Mondays to Fridays

<b>Church Street at Maesteg Bus Station Stand 3, Maesteg</b>	<b>dep</b>	<b>07:33</b>	<b>08:33</b>	<b>09:33</b>	<b>10:33</b>	<b>11:33</b>	<b>12:33</b>	<b>13:33</b>	<b>14:33</b>	<b>15:33</b>	<b>16:33</b>	<b>17:33</b>	<b>18:45</b>
Neath Road after Brynmawr Place, Maesteg		07:34	08:34	09:34	10:34	11:34	12:34	13:34	14:34	15:34	16:34	17:34	18:46
Neath Road before Maesteg General Hospital, Maesteg		07:35	08:35	09:35	10:35	11:35	12:35	13:35	14:35	15:35	16:35	17:35	18:47
<b>Maesteg Road before Royal Oak, Bryn</b>		<b>07:41</b>	<b>08:41</b>	<b>09:41</b>	<b>10:41</b>	<b>11:41</b>	<b>12:41</b>	<b>13:41</b>	<b>14:41</b>	<b>15:41</b>	<b>16:41</b>	<b>17:41</b>	<b>18:53</b>
Bryn, adj junct Varteg Row		07:41	08:41	09:41	10:41	11:41	12:41	13:41	14:41	15:41	16:41	17:41	18:53
Bryn, opp Bryn Village Hall		07:41	08:41	09:41	10:41	11:41	12:41	13:41	14:41	15:41	16:41	17:41	18:53
Bryngyros Street after Bryn War Memorial, Bryn		07:42	08:42	09:42	10:42	11:42	12:42	13:42	14:42	15:42	16:42	17:42	18:54
Bryngyros Street before Baldwin Street, Bryn		07:42	08:42	09:42	10:42	11:42	12:42	13:42	14:42	15:42	16:42	17:42	18:54
Bryn, opp Bryn Garage		07:42	08:42	09:42	10:42	11:42	12:42	13:42	14:42	15:42	16:42	17:42	18:54
Bryn, opp Penhyddwaelod		07:44	08:44	09:44	10:44	11:44	12:44	13:44	14:44	15:44	16:44	17:44	18:56
<b>Ynysygwas, opp junct Ynysygwas</b>		<b>07:47</b>	<b>08:47</b>	<b>09:47</b>	<b>10:47</b>	<b>11:47</b>	<b>12:47</b>	<b>13:47</b>	<b>14:47</b>	<b>15:47</b>	<b>16:47</b>	<b>17:47</b>	<b>18:59</b>
Afan Valley Road in Caer Hendy, Caerhendy		07:48	08:48	09:48	10:48	11:48	12:48	13:48	14:48	15:48	16:48	17:48	19:00
Lletyharri after Oaklands, Lletyharri		07:49	08:49	09:49	10:49	11:49	12:49	13:49	14:49	15:49	16:49	17:49	19:01
Lletyharri at Llety Harri, Lletyharri		07:50	08:50	09:50	10:50	11:50	12:50	13:50	14:50	15:50	16:50	17:50	19:02
Pen-y-Cae, nr Capel Saron		07:50	08:50	09:50	10:50	11:50	12:50	13:50	14:50	15:50	16:50	17:50	19:02
Pen-y-cae Road after Gwar-y-Caeau, Pen-y-Cae		07:51	08:51	09:51	10:51	11:51	12:51	13:51	14:51	15:51	16:51	17:51	19:03
Pen-y-Cae, o/s Chapel of Ease		07:52	08:52	09:52	10:52	11:52	12:52	13:52	14:52	15:52	16:52	17:52	19:04
Abbey Road before Connaught Street, Pen-y-Cae		07:53	08:53	09:53	10:53	11:53	12:53	13:53	14:53	15:53	16:53	17:53	19:05
Abbey Road after Gower Street, Pen-y-Cae		07:53	08:53	09:53	10:53	11:53	12:53	13:53	14:53	15:53	16:53	17:53	19:05
Talbot Road after Abbey Road, Taibach		07:53	08:53	09:53	10:53	11:53	12:53	13:53	14:53	15:53	16:53	17:53	19:05
Port Talbot, o/s The Legion		07:54	08:54	09:54	10:54	11:54	12:54	13:54	14:54	15:54	16:54	17:54	19:06
<b>Port Talbot, Port Talbot Parkway Stand 5 (Stand 5)</b>		<b>07:55</b>	<b>08:55</b>	<b>09:55</b>	<b>10:55</b>	<b>11:55</b>	<b>12:55</b>	<b>13:55</b>	<b>14:55</b>	<b>15:55</b>	<b>16:55</b>	<b>17:55</b>	<b>19:07</b>
<b>Heilbronn Way at Port Talbot Bus Station Stand 7, Port Talbot</b>	<b>arr</b>	<b>07:57</b>	<b>08:57</b>	<b>09:57</b>	<b>10:57</b>	<b>11:57</b>	<b>12:57</b>	<b>13:57</b>	<b>14:57</b>	<b>15:57</b>	<b>16:57</b>	<b>17:57</b>	<b>19:09</b>

Compiled from data for the period Thu 27-Jul-2023 to Wed 02-Aug-2023. Times not in bold are estimated by using the distance between the stops.

X3

## Church Street at Maesteg Bus Station Stand 3 - Heilbronn Way at Port Talbot Bus Station Stand 7

First South &amp; West Wales

Saturdays

<b>Church Street at Maesteg Bus Station Stand 3, Maesteg</b>	<b>dep</b>	<b>07:33</b>	<b>08:33</b>	<b>09:33</b>	<b>10:33</b>	<b>11:33</b>	<b>12:33</b>	<b>13:33</b>	<b>14:33</b>	<b>15:33</b>	<b>16:33</b>	<b>17:33</b>	<b>18:45</b>
Neath Road after Brynmawr Place, Maesteg		07:34	08:34	09:34	10:34	11:34	12:34	13:34	14:34	15:34	16:34	17:34	18:46
Neath Road before Maesteg General Hospital, Maesteg		07:35	08:35	09:35	10:35	11:35	12:35	13:35	14:35	15:35	16:35	17:35	18:47
<b>Maesteg Road before Royal Oak, Bryn</b>		<b>07:41</b>	<b>08:41</b>	<b>09:41</b>	<b>10:41</b>	<b>11:41</b>	<b>12:41</b>	<b>13:41</b>	<b>14:41</b>	<b>15:41</b>	<b>16:41</b>	<b>17:41</b>	<b>18:53</b>
Bryn, adj junct Varteg Row		07:41	08:41	09:41	10:41	11:41	12:41	13:41	14:41	15:41	16:41	17:41	18:53
Bryn, opp Bryn Village Hall		07:41	08:41	09:41	10:41	11:41	12:41	13:41	14:41	15:41	16:41	17:41	18:53
Bryngyros Street after Bryn War Memorial, Bryn		07:42	08:42	09:42	10:42	11:42	12:42	13:42	14:42	15:42	16:42	17:42	18:54
Bryngyros Street before Baldwin Street, Bryn		07:42	08:42	09:42	10:42	11:42	12:42	13:42	14:42	15:42	16:42	17:42	18:54
Bryn, opp Bryn Garage		07:42	08:42	09:42	10:42	11:42	12:42	13:42	14:42	15:42	16:42	17:42	18:54
Bryn, opp Penhyddwaelod		07:44	08:44	09:44	10:44	11:44	12:44	13:44	14:44	15:44	16:44	17:44	18:56
<b>Ynysygwas, opp junct Ynysygwas</b>		<b>07:47</b>	<b>08:47</b>	<b>09:47</b>	<b>10:47</b>	<b>11:47</b>	<b>12:47</b>	<b>13:47</b>	<b>14:47</b>	<b>15:47</b>	<b>16:47</b>	<b>17:47</b>	<b>18:59</b>
Afan Valley Road in Caer Hendy, Caerhendy		07:48	08:48	09:48	10:48	11:48	12:48	13:48	14:48	15:48	16:48	17:48	19:00
Lletyharri after Oaklands, Lletyharri		07:49	08:49	09:49	10:49	11:49	12:49	13:49	14:49	15:49	16:49	17:49	19:01
Lletyharri at Llety Harri, Lletyharri		07:50	08:50	09:50	10:50	11:50	12:50	13:50	14:50	15:50	16:50	17:50	19:02
Pen-y-Cae, nr Capel Saron		07:50	08:50	09:50	10:50	11:50	12:50	13:50	14:50	15:50	16:50	17:50	19:02
Pen-y-cae Road after Gwar-y-Caeau, Pen-y-Cae		07:51	08:51	09:51	10:51	11:51	12:51	13:51	14:51	15:51	16:51	17:51	19:03
Pen-y-Cae, o/s Chapel of Ease		07:52	08:52	09:52	10:52	11:52	12:52	13:52	14:52	15:52	16:52	17:52	19:04
Abbey Road before Connaught Street, Pen-y-Cae		07:53	08:53	09:53	10:53	11:53	12:53	13:53	14:53	15:53	16:53	17:53	19:05
Abbey Road after Gower Street, Pen-y-Cae		07:53	08:53	09:53	10:53	11:53	12:53	13:53	14:53	15:53	16:53	17:53	19:05
Talbot Road after Abbey Road, Taibach		07:53	08:53	09:53	10:53	11:53	12:53	13:53	14:53	15:53	16:53	17:53	19:05
Port Talbot, o/s The Legion		07:54	08:54	09:54	10:54	11:54	12:54	13:54	14:54	15:54	16:54	17:54	19:06
<b>Port Talbot, Port Talbot Parkway Stand 5 (Stand 5)</b>		<b>07:55</b>	<b>08:55</b>	<b>09:55</b>	<b>10:55</b>	<b>11:55</b>	<b>12:55</b>	<b>13:55</b>	<b>14:55</b>	<b>15:55</b>	<b>16:55</b>	<b>17:55</b>	<b>19:07</b>
<b>Heilbronn Way at Port Talbot Bus Station Stand 7, Port Talbot</b>	<b>arr</b>	<b>07:57</b>	<b>08:57</b>	<b>09:57</b>	<b>10:57</b>	<b>11:57</b>	<b>12:57</b>	<b>13:57</b>	<b>14:57</b>	<b>15:57</b>	<b>16:57</b>	<b>17:57</b>	<b>19:09</b>

Compiled from data for the period Thu 27-Jul-2023 to Wed 02-Aug-2023. Times not in bold are estimated by using the distance between the stops.



X3

## Heilbronn Way at Port Talbot Bus Station Stand 7 - Church Street at Maesteg Bus Station Stand 3

First South &amp; West Wales

Mondays to Fridays

Heilbronn Way at Port Talbot Bus Station Stand 7, Port Talbot	dep	07:02	08:02	09:02	10:02	11:02	12:02	13:02	14:02	15:02	16:02	17:02	18:15
<b>Port Talbot, Port Talbot Parkway Stand 5 (Stand 5)</b>		<b>07:03</b>	<b>08:03</b>	<b>09:03</b>	<b>10:03</b>	<b>11:03</b>	<b>12:03</b>	<b>13:03</b>	<b>14:03</b>	<b>15:03</b>	<b>16:03</b>	<b>17:03</b>	<b>18:16</b>
Port Talbot, nr Plaza		07:03	08:03	09:03	10:03	11:03	12:03	13:03	14:03	15:03	16:03	17:03	18:16
Abbey Road before Gower Street, Pen-y-Cae		07:04	08:04	09:04	10:04	11:04	12:04	13:04	14:04	15:04	16:04	17:04	18:17
Abbey Road after Connaught Street, Pen-y-Cae		07:05	08:05	09:05	10:05	11:05	12:05	13:05	14:05	15:05	16:05	17:05	18:18
Pen-y-Cae, opp Chapel of Ease		07:06	08:06	09:06	10:06	11:06	12:06	13:06	14:06	15:06	16:06	17:06	18:19
Pen-y-Cae, nr 40 Gwar-y-Caeau		07:07	08:07	09:07	10:07	11:07	12:07	13:07	14:07	15:07	16:07	17:07	18:20
Llettyharri, opp Saron		07:08	08:08	09:08	10:08	11:08	12:08	13:08	14:08	15:08	16:08	17:08	18:21
Llettyharri, nr 25 to 38 Lletty Harr		07:08	08:08	09:08	10:08	11:08	12:08	13:08	14:08	15:08	16:08	17:08	18:21
Llettyharri before Oaklands, Llettyharri		07:09	08:09	09:09	10:09	11:09	12:09	13:09	14:09	15:09	16:09	17:09	18:22
Afan Valley Road in Caer Hendy, Caerhendy		07:10	08:10	09:10	10:10	11:10	12:10	13:10	14:10	15:10	16:10	17:10	18:23
<b>Afan Valley Road after Ynysyguas, Ynysyguas</b>		<b>07:12</b>	<b>08:12</b>	<b>09:12</b>	<b>10:12</b>	<b>11:12</b>	<b>12:12</b>	<b>13:12</b>	<b>14:12</b>	<b>15:12</b>	<b>16:12</b>	<b>17:12</b>	<b>18:25</b>
Bryn, o/s Penhyddwaelod		07:15	08:15	09:15	10:15	11:15	12:15	13:15	14:15	15:15	16:15	17:15	18:28
B4282 before Bryn Garage, Bryr		07:16	08:16	09:16	10:16	11:16	12:16	13:16	14:16	15:16	16:16	17:16	18:29
Bryngyfnos Street before Brynteg Street, Bryr		07:17	08:17	09:17	10:17	11:17	12:17	13:17	14:17	15:17	16:17	17:17	18:30
Bryngyfnos Street before Bryn War Memorial, Bryr		07:17	08:17	09:17	10:17	11:17	12:17	13:17	14:17	15:17	16:17	17:17	18:30
Bryn, o/s Bryn Village Hall		07:18	08:18	09:18	10:18	11:18	12:18	13:18	14:18	15:18	16:18	17:18	18:31
Bryn, adj Varteg Row		07:18	08:18	09:18	10:18	11:18	12:18	13:18	14:18	15:18	16:18	17:18	18:31
<b>Maesteg Road after Royal Oak, Bryn</b>		<b>07:19</b>	<b>08:19</b>	<b>09:19</b>	<b>10:19</b>	<b>11:19</b>	<b>12:19</b>	<b>13:19</b>	<b>14:19</b>	<b>15:19</b>	<b>16:19</b>	<b>17:19</b>	<b>18:32</b>
Maesteg, adj Maesteg General Hospital		07:24	08:24	09:24	10:24	11:24	12:24	13:24	14:24	15:24	16:24	17:24	18:37
Maesteg, nr Brynmawr Place		07:25	08:25	09:25	10:25	11:25	12:25	13:25	14:25	15:25	16:25	17:25	18:38
<b>Church Street at Maesteg Bus Station Stand 3, Maesteg</b>	<b>arr</b>	<b>07:27</b>	<b>08:27</b>	<b>09:27</b>	<b>10:27</b>	<b>11:27</b>	<b>12:27</b>	<b>13:27</b>	<b>14:27</b>	<b>15:27</b>	<b>16:27</b>	<b>17:27</b>	<b>18:40</b>

Compiled from data for the period Thu 27-Jul-2023 to Wed 02-Aug-2023. Times not in bold are estimated by using the distance between the stops.

X3

## Heilbronn Way at Port Talbot Bus Station Stand 7 - Church Street at Maesteg Bus Station Stand 3

First South &amp; West Wales

Saturdays

Heilbronn Way at Port Talbot Bus Station Stand 7, Port Talbot	dep	07:02	08:02	09:02	10:02	11:02	12:02	13:02	14:02	15:02	16:02	17:02	18:15
<b>Port Talbot, Port Talbot Parkway Stand 5 (Stand 5)</b>		<b>07:03</b>	<b>08:03</b>	<b>09:03</b>	<b>10:03</b>	<b>11:03</b>	<b>12:03</b>	<b>13:03</b>	<b>14:03</b>	<b>15:03</b>	<b>16:03</b>	<b>17:03</b>	<b>18:16</b>
Port Talbot, nr Plaza		07:03	08:03	09:03	10:03	11:03	12:03	13:03	14:03	15:03	16:03	17:03	18:16
Abbey Road before Gower Street, Pen-y-Cae		07:04	08:04	09:04	10:04	11:04	12:04	13:04	14:04	15:04	16:04	17:04	18:17
Abbey Road after Connaught Street, Pen-y-Cae		07:05	08:05	09:05	10:05	11:05	12:05	13:05	14:05	15:05	16:05	17:05	18:18
Pen-y-Cae, opp Chapel of Ease		07:06	08:06	09:06	10:06	11:06	12:06	13:06	14:06	15:06	16:06	17:06	18:19
Pen-y-Cae, nr 40 Gwar-y-Caeau		07:07	08:07	09:07	10:07	11:07	12:07	13:07	14:07	15:07	16:07	17:07	18:20
Llettyharri, opp Saron		07:08	08:08	09:08	10:08	11:08	12:08	13:08	14:08	15:08	16:08	17:08	18:21
Llettyharri, nr 25 to 38 Lletty Harr		07:08	08:08	09:08	10:08	11:08	12:08	13:08	14:08	15:08	16:08	17:08	18:21
Llettyharri before Oaklands, Llettyharri		07:09	08:09	09:09	10:09	11:09	12:09	13:09	14:09	15:09	16:09	17:09	18:22
Afan Valley Road in Caer Hendy, Caerhendy		07:10	08:10	09:10	10:10	11:10	12:10	13:10	14:10	15:10	16:10	17:10	18:23
<b>Afan Valley Road after Ynysyguas, Ynysyguas</b>		<b>07:12</b>	<b>08:12</b>	<b>09:12</b>	<b>10:12</b>	<b>11:12</b>	<b>12:12</b>	<b>13:12</b>	<b>14:12</b>	<b>15:12</b>	<b>16:12</b>	<b>17:12</b>	<b>18:25</b>
Bryn, o/s Penhyddwaelod		07:15	08:15	09:15	10:15	11:15	12:15	13:15	14:15	15:15	16:15	17:15	18:28
B4282 before Bryn Garage, Bryr		07:16	08:16	09:16	10:16	11:16	12:16	13:16	14:16	15:16	16:16	17:16	18:29
Bryngyfnos Street before Brynteg Street, Bryr		07:17	08:17	09:17	10:17	11:17	12:17	13:17	14:17	15:17	16:17	17:17	18:30
Bryngyfnos Street before Bryn War Memorial, Bryr		07:17	08:17	09:17	10:17	11:17	12:17	13:17	14:17	15:17	16:17	17:17	18:30
Bryn, o/s Bryn Village Hall		07:18	08:18	09:18	10:18	11:18	12:18	13:18	14:18	15:18	16:18	17:18	18:31
Bryn, adj Varteg Row		07:18	08:18	09:18	10:18	11:18	12:18	13:18	14:18	15:18	16:18	17:18	18:31
<b>Maesteg Road after Royal Oak, Bryn</b>		<b>07:19</b>	<b>08:19</b>	<b>09:19</b>	<b>10:19</b>	<b>11:19</b>	<b>12:19</b>	<b>13:19</b>	<b>14:19</b>	<b>15:19</b>	<b>16:19</b>	<b>17:19</b>	<b>18:32</b>
Maesteg, adj Maesteg General Hospital		07:24	08:24	09:24	10:24	11:24	12:24	13:24	14:24	15:24	16:24	17:24	18:37
Maesteg, nr Brynmawr Place		07:25	08:25	09:25	10:25	11:25	12:25	13:25	14:25	15:25	16:25	17:25	18:38
<b>Church Street at Maesteg Bus Station Stand 3, Maesteg</b>	<b>arr</b>	<b>07:27</b>	<b>08:27</b>	<b>09:27</b>	<b>10:27</b>	<b>11:27</b>	<b>12:27</b>	<b>13:27</b>	<b>14:27</b>	<b>15:27</b>	<b>16:27</b>	<b>17:27</b>	<b>18:40</b>

Compiled from data for the period Thu 27-Jul-2023 to Wed 02-Aug-2023. Times not in bold are estimated by using the distance between the stops.

Mondays to Fridays

Margam, o/s Tollgate Park dep			08:39	08:59	09:19	09:39	09:59	10:19	10:39	10:59	11:19	11:39	11:59	12:19	12:39	12:59				
Margam Road before Twelve Nights, Margam			08:40	09:00	09:20	09:40	10:00	10:20	10:40	11:00	11:20	11:40	12:00	12:20	12:40	13:00				
Margam Road after Blue Star Garage, Margam			08:41	09:01	09:21	09:41	10:01	10:21	10:41	11:01	11:21	11:41	12:01	12:21	12:41	13:01				
Margam Road after Pheonix Avenue, Groeswen Hospita			08:42	09:02	09:22	09:42	10:02	10:22	10:42	11:02	11:22	11:42	12:02	12:22	12:42	13:02				
Margam Road after Groeswen, Taibach			08:43	09:03	09:23	09:43	10:03	10:23	10:43	11:03	11:23	11:43	12:03	12:23	12:43	13:03				
Margam Road before Eastern School, Taibach			08:44	09:04	09:24	09:44	10:04	10:24	10:44	11:04	11:24	11:44	12:04	12:24	12:44	13:04				
Taibach, nr former Tai-bach Police Station			08:45	09:05	09:25	09:45	10:05	10:25	10:45	11:05	11:25	11:45	12:05	12:25	12:45	13:05				
Taibach, opp Memorial Park			08:45	09:05	09:25	09:45	10:05	10:25	10:45	11:05	11:25	11:45	12:05	12:25	12:45	13:05				
Talbot Road after Abbey Road, Taibach			08:46	09:06	09:26	09:46	10:06	10:26	10:46	11:06	11:26	11:46	12:06	12:26	12:46	13:06				
Port Talbot, o/s The Legion			08:47	09:07	09:27	09:47	10:07	10:27	10:47	11:07	11:27	11:47	12:07	12:27	12:47	13:07				
Port Talbot, Port Talbot Parkway Stand 5 (Stand 5)			08:48	09:08	09:28	09:48	10:08	10:28	10:48	11:08	11:28	11:48	12:08	12:28	12:48	13:08				
Heilbronn Way at Port Talbot Bus Station Stand 4, Port Talbot arr			08:51	09:11	09:31	09:51	10:11	10:31	10:51	11:11	11:31	11:51	12:11	12:31	12:51	13:11				
Heilbronn Way at Port Talbot Bus Station Stand 4, Port Talbot dep			06:15	06:50	07:10	07:50	08:56	09:16	09:36	09:56	10:16	10:36	10:56	11:16	11:36	11:56	12:16	12:36	12:56	13:16
Water Street, opp Health Centre			06:18	06:50	07:13	07:53	08:57	09:17	09:37	09:57	10:17	10:37	10:57	11:17	11:37	11:57	12:17	12:37	12:57	13:17
Victoria Road after Burgess Green, Aberavor			06:19	06:52	07:14	07:54	08:59	09:19	09:39	09:59	10:19	10:39	10:59	11:19	11:39	11:59	12:19	12:39	12:59	13:19
Victoria Road before Addison Road, Aberavor			06:19	06:53	07:14	07:55	09:00	09:20	09:40	10:00	10:20	10:40	11:00	11:20	11:40	12:00	12:20	12:40	13:00	13:20
Sandown Road before Sandown Road Shops, Aberavor			06:20	06:55	07:15	07:56	09:02	09:22	09:42	10:02	10:22	10:42	11:02	11:22	11:42	12:02	12:22	12:42	13:02	13:22
Romney Road before Goya Place, Aberavor			06:21	06:56	07:17	07:57	09:04	09:24	09:44	10:04	10:24	10:44	11:04	11:24	11:44	12:04	12:24	12:44	13:04	13:24
Aberavon, o/s Club Romney Road			06:21	06:56	07:17	07:58	09:04	09:24	09:44	10:04	10:24	10:44	11:04	11:24	11:44	12:04	12:24	12:44	13:04	13:24
Sandfields, nr 37 Dalton House			06:22	06:57	07:18	07:59	09:05	09:25	09:45	10:05	10:25	10:45	11:05	11:25	11:45	12:05	12:25	12:45	13:05	13:25
Aberavon, o/s Church Dalton Road			06:22	06:57	07:18	07:59	09:05	09:25	09:45	10:05	10:25	10:45	11:05	11:25	11:45	12:05	12:25	12:45	13:05	13:25
Grounds in Neath Port Talbot Hospital, Aberavon			06:25	07:00	07:21	08:02	09:08	09:28	09:48	10:08	10:28	10:48	11:08	11:28	11:48	12:08	12:28	12:48	13:08	13:28
Aberavon, nr 14 Dalton Road			06:27	07:02	07:23	08:04	09:10	09:30	09:50	10:10	10:30	10:50	11:10	11:30	11:50	12:10	12:30	12:50	13:10	13:30
Sandfields, o/s Sandown House			06:27	07:02	07:23	08:05	09:11	09:31	09:51	10:11	10:31	10:51	11:11	11:31	11:51	12:11	12:31	12:51	13:11	13:31
Aberavon, o/s 30 Sandy Ridge			06:28	07:03	07:24	08:07	09:13	09:33	09:53	10:13	10:33	10:53	11:13	11:33	11:53	12:13	12:33	12:53	13:13	13:33
Farm Drive in Farm Drive, Sandfields			06:29	07:04	07:25	08:07	09:13	09:33	09:53	10:13	10:33	10:53	11:13	11:33	11:53	12:13	12:33	12:53	13:13	13:33
Western Avenue after Briar Road, Sandfields			06:30	07:05	07:26	08:08	09:14	09:34	09:54	10:14	10:34	10:54	11:14	11:34	11:54	12:14	12:34	12:54	13:14	13:34
Sandfields, adj Western Avenue School			06:30	07:05	07:26	08:09	09:15	09:35	09:55	10:15	10:35	10:55	11:15	11:35	11:55	12:15	12:35	12:55	13:15	13:35
Western Avenue at Western Avenue Roundabout, Sandfields			06:31	07:06	07:27	08:10	09:16	09:36	09:56	10:16	10:36	10:56	11:16	11:36	11:56	12:16	12:36	12:56	13:16	13:36
Western Avenue before Brahms Avenue, Sandfields			06:32	07:06	07:27	08:10	09:16	09:36	09:56	10:16	10:36	10:56	11:16	11:36	11:56	12:16	12:36	12:56	13:16	13:36
Seaway Parade before Sandfields Comprehensive, Sandfields			06:33	07:07	07:28	08:11	09:17	09:37	09:57	10:17	10:37	10:57	11:17	11:37	11:57	12:17	12:37	12:57	13:17	13:37
Seaway Parade after Afandale, Sandfields			06:33	07:07	07:28	08:11	09:17	09:37	09:57	10:17	10:37	10:57	11:17	11:37	11:57	12:17	12:37	12:57	13:17	13:37
Seaway Parade before footbridge Seaway Parade, Baglan			06:34	07:08	07:29	08:12	09:18	09:38	09:58	10:18	10:38	10:58	11:18	11:38	11:58	12:18	12:38	12:58	13:18	13:38
Baglan, nr Baglan Railway Station			06:36		07:31															
Sunny Mount after Cedar Gardens, Baglan			06:36		07:32															
Sunny Mount before Lodge Drive, Baglan			06:37		07:32															
Baglan, o/s Baglan Library			06:38		07:34															
Baglan, nr 57 Hawthorn Avenue			06:39		07:35															
Baglan, opp 13 Keir Hardie Road			06:40		07:36															
Baglan, o/s Baglan Shops			06:41		07:37															
Briton Ferry, nr 1 Crawford Road			06:42		07:38															
Briton Ferry, nr Swan Cottage			06:42		07:38															
Briton Ferry, opp Briton Ferry Health Centre				07:13		08:16	09:22	09:42	10:02	10:22	10:42	11:02	11:22	11:42	12:02	12:22	12:42	13:02	13:22	13:42
Briton Ferry, nr Briton Ferry Post Office			06:44	07:15	07:41	08:18	09:24	09:44	10:04	10:24	10:44	11:04	11:24	11:44	12:04	12:24	12:44	13:04	13:24	13:44
Neath Road after Hill Street, Briton Ferry			06:44	07:16	07:42	08:19	09:25	09:45	10:05	10:25	10:45	11:05	11:25	11:45	12:05	12:25	12:45	13:05	13:25	13:45

S2 - INFORMATION

Neath Road after Hill Street, Briton Ferry	06:44	07:16	07:42	08:19	09:23	09:43	10:03	10:23	10:43	11:03	11:23	11:43	12:03	12:23	12:43	13:03	13:23	13:43
Neath Road before St Clement's Church, Briton Ferry	06:45	07:17	07:45	08:20	09:26	09:46	10:06	10:26	10:46	11:06	11:26	11:46	12:06	12:26	12:46	13:06	13:26	13:46
<b>Briton Ferry, nr Lodge Cross</b>	<b>06:47</b>	<b>07:19</b>	<b>07:49</b>	<b>08:22</b>	<b>09:28</b>	<b>09:48</b>	<b>10:08</b>	<b>10:28</b>	<b>10:48</b>	<b>11:08</b>	<b>11:28</b>	<b>11:48</b>	<b>12:08</b>	<b>12:28</b>	<b>12:48</b>	<b>13:08</b>	<b>13:28</b>	<b>13:48</b>
Briton Ferry, o/s 55 Cwrt Sart	06:48	07:20	07:50	08:23	09:29	09:49	10:09	10:29	10:49	11:09	11:29	11:49	12:09	12:29	12:49	13:09	13:29	13:49
Court Sart, nr former Grandison Hote	06:49	07:21	07:51	08:24	09:30	09:50	10:10	10:30	10:50	11:10	11:30	11:50	12:10	12:30	12:50	13:10	13:30	13:50
Penrhiwtyn, nr Furnace Terrace	06:50	07:23	07:52	08:26	09:32	09:52	10:12	10:32	10:52	11:12	11:32	11:52	12:12	12:32	12:52	13:12	13:32	13:52
Neath, o/s former Metal Box	06:51	07:24	07:53	08:27	09:33	09:53	10:13	10:33	10:53	11:13	11:33	11:53	12:13	12:33	12:53	13:13	13:33	13:53
Neath, nr Castle Bingo	06:51	07:25	07:53	08:28	09:34	09:54	10:14	10:34	10:54	11:14	11:34	11:54	12:14	12:34	12:54	13:14	13:34	13:54
Briton Ferry Road before Southgate Street, Melincryddar	06:52	07:26	07:54	08:29	09:35	09:55	10:15	10:35	10:55	11:15	11:35	11:55	12:15	12:35	12:55	13:15	13:35	13:55
Neath, o/s former Windsor Windsor Roac	06:52	07:27	07:54	08:31	09:37	09:57	10:17	10:37	10:57	11:17	11:37	11:57	12:17	12:37	12:57	13:17	13:37	13:57
Neath, o/s The Big Cam	06:53	07:28	07:55	08:32	09:38	09:58	10:18	10:38	10:58	11:18	11:38	11:58	12:18	12:38	12:58	13:18	13:38	13:58
<b>Orchard Street at Neath Bus Station Stand 10, Neath arr</b>	<b>06:54</b>	<b>07:30</b>	<b>07:56</b>	<b>08:34</b>	<b>09:40</b>	<b>10:00</b>	<b>10:20</b>	<b>10:40</b>	<b>11:00</b>	<b>11:20</b>	<b>11:40</b>	<b>12:00</b>	<b>12:20</b>	<b>12:40</b>	<b>13:00</b>	<b>13:20</b>	<b>13:40</b>	<b>14:00</b>

## S2 - INFORMATION

<b>Margam, o/s Tollgate Park</b>	<i>dep</i>	13:19	13:39	13:59	14:19	14:39	14:59	15:19	15:39	15:59	16:19	16:39	16:59	17:19	17:39	17:55	18:15	18:39	18:55
Margam Road before Twelve Nights, Margam		13:20	13:40	14:00	14:20	14:40	15:00	15:20	15:40	16:00	16:20	16:40	17:00	17:20	17:40	17:56	18:16	18:40	18:56
Margam Road after Blue Star Garage, Margam		13:21	13:41	14:01	14:21	14:41	15:01	15:21	15:41	16:01	16:21	16:42	17:01	17:22	17:42	17:58	18:18	18:42	18:58
Margam Road after Pheonix Avenue, Groeswen Hospital		13:22	13:42	14:02	14:22	14:42	15:02	15:22	15:42	16:02	16:22	16:43	17:02	17:23	17:43	17:59	18:19	18:43	18:59
Margam Road after Groeswen, Taibach		13:23	13:43	14:03	14:23	14:43	15:03	15:23	15:43	16:03	16:23	16:44	17:03	17:24	17:44	18:00	18:20	18:44	19:00
Margam Road before Eastern School, Taibach		13:24	13:44	14:04	14:24	14:44	15:04	15:24	15:44	16:04	16:24	16:46	17:04	17:26	17:46	18:02	18:22	18:46	19:02
Taibach, nr former Tai-bach Police Station		13:25	13:45	14:05	14:25	14:45	15:05	15:25	15:45	16:05	16:25	16:47	17:05	17:27	17:47	18:03	18:23	18:47	19:03
Taibach, opp Memorial Park		13:25	13:45	14:05	14:25	14:45	15:05	15:25	15:45	16:05	16:25	16:47	17:05	17:27	17:48	18:03	18:23	18:48	19:03
Talbot Road after Abbey Road, Taibach		13:26	13:46	14:06	14:26	14:46	15:06	15:26	15:46	16:06	16:26	16:48	17:06	17:28	17:49	18:04	18:24	18:49	19:04
Port Talbot, o/s The Legion		13:27	13:47	14:07	14:27	14:47	15:07	15:27	15:47	16:07	16:27	16:49	17:07	17:29	17:49	18:05	18:25	18:49	19:05
<b>Port Talbot, Port Talbot Parkway Stand 5 (Stand 5)</b>		<b>13:28</b>	<b>13:48</b>	<b>14:08</b>	<b>14:28</b>	<b>14:48</b>	<b>15:08</b>	<b>15:28</b>	<b>15:48</b>	<b>16:08</b>	<b>16:28</b>	<b>16:49</b>	<b>17:08</b>	<b>17:29</b>	<b>17:50</b>	<b>18:06</b>	<b>18:26</b>	<b>18:50</b>	<b>19:06</b>
<b>Heilbronn Way at Port Talbot Bus Station Stand 4, Port Talbot</b>	<i>arr</i>	<b>13:31</b>	<b>13:51</b>	<b>14:11</b>	<b>14:31</b>	<b>14:51</b>	<b>15:11</b>	<b>15:31</b>	<b>15:51</b>	<b>16:11</b>	<b>16:31</b>	<b>16:53</b>	<b>17:11</b>	<b>17:33</b>	<b>17:52</b>	<b>18:09</b>	<b>18:29</b>	<b>18:52</b>	<b>19:09</b>
<b>Heilbronn Way at Port Talbot Bus Station Stand 4, Port Talbot</b>	<i>dep</i>	<b>13:36</b>	<b>13:56</b>	<b>14:16</b>	<b>14:36</b>	<b>14:56</b>	<b>15:16</b>	<b>15:36</b>	<b>15:56</b>	<b>16:16</b>	<b>16:36</b>	<b>16:57</b>	<b>17:16</b>	<b>17:37</b>	<b>17:56</b>			<b>18:56</b>	
Water Street, opp Health Centre		13:37	13:57	14:17	14:37	14:57	15:17	15:37	15:57	16:17	16:37	16:58	17:17	17:38	17:57			18:57	
Victoria Road after Burgess Green, Aberavon		13:39	13:59	14:19	14:39	14:59	15:19	15:39	15:59	16:19	16:39	17:00	17:19	17:40	17:59			18:59	
Victoria Road before Addison Road, Aberavon		13:40	14:00	14:20	14:40	15:00	15:20	15:40	16:00	16:20	16:40	17:00	17:20	17:40	18:00			19:00	
Sandown Road before Sandown Road Shops, Aberavon		13:42	14:02	14:22	14:42	15:02	15:22	15:42	16:02	16:22	16:42	17:01	17:22	17:41	18:00			19:00	
Romney Road before Goya Place, Aberavon		13:44	14:04	14:24	14:44	15:04	15:24	15:44	16:04	16:24	16:44	17:03	17:24	17:43	18:01			19:01	
Aberavon, o/s Club Romney Road		13:44	14:04	14:24	14:44	15:04	15:24	15:44	16:04	16:24	16:44	17:03	17:24	17:43	18:01			19:01	
Sandfields, nr 37 Dalton House		13:45	14:05	14:25	14:45	15:05	15:25	15:45	16:05	16:25	16:45	17:04	17:25	17:44	18:02			19:02	
Aberavon, o/s Church Dalton Road		13:45	14:05	14:25	14:45	15:05	15:25	15:45	16:05	16:25	16:45	17:04	17:25	17:44	18:02			19:02	
<b>Grounds in Neath Port Talbot Hospital, Aberavon</b>		<b>13:48</b>	<b>14:08</b>	<b>14:28</b>	<b>14:48</b>	<b>15:08</b>	<b>15:28</b>	<b>15:48</b>	<b>16:08</b>	<b>16:28</b>	<b>16:48</b>	<b>17:06</b>	<b>17:28</b>	<b>17:46</b>	<b>18:05</b>			<b>19:05</b>	
Aberavon, nr 14 Dalton Road		13:50	14:10	14:30	14:50	15:10	15:30	15:50	16:10	16:30	16:50	17:09	17:30	17:49	18:09			19:09	
Sandfields, o/s Sandown House		13:51	14:11	14:31	14:51	15:11	15:31	15:51	16:11	16:31	16:51	17:10	17:31	17:50	18:09			19:09	
Aberavon, o/s 30 Sandy Ridge		13:53	14:13	14:33	14:53	15:13	15:33	15:53	16:13	16:33	16:53	17:11	17:33	17:51	18:10			19:10	
Farm Drive in Farm Drive, Sandfields		13:53	14:13	14:33	14:53	15:13	15:33	15:53	16:13	16:33	16:53	17:12	17:33	17:52	18:10			19:10	
Western Avenue after Briar Road, Sandfields		13:54	14:14	14:34	14:54	15:14	15:34	15:54	16:14	16:34	16:54	17:13	17:34	17:53	18:11			19:11	
Sandfields, adj Western Avenue School		13:55	14:15	14:35	14:55	15:15	15:35	15:55	16:15	16:35	16:55	17:13	17:35	17:53	18:11			19:11	
<b>Western Avenue at Western Avenue Roundabout, Sandfields</b>		<b>13:56</b>	<b>14:16</b>	<b>14:36</b>	<b>14:56</b>	<b>15:16</b>	<b>15:36</b>	<b>15:56</b>	<b>16:16</b>	<b>16:36</b>	<b>16:56</b>	<b>17:14</b>	<b>17:36</b>	<b>17:54</b>	<b>18:12</b>			<b>19:12</b>	
Western Avenue before Brahm's Avenue, Sandfields		13:56	14:16	14:36	14:56	15:16	15:36	15:56	16:16	16:36	16:56	17:15	17:36	17:55	18:13			19:13	
Seaway Parade before Sandfields Comprehensive, Sandfields		13:57	14:17	14:37	14:57	15:17	15:37	15:57	16:17	16:37	16:57	17:15	17:37	17:55	18:13			19:13	
<b>Seaway Parade after Afandale, Sandfields</b>		<b>13:57</b>	<b>14:17</b>	<b>14:37</b>	<b>14:57</b>	<b>15:17</b>	<b>15:37</b>	<b>15:57</b>	<b>16:17</b>	<b>16:37</b>	<b>16:57</b>	<b>17:15</b>	<b>17:37</b>	<b>17:55</b>	<b>18:13</b>			<b>19:13</b>	
Seaway Parade before footbridge Seaway Parade, Baglan		13:58	14:18	14:38	14:58	15:18	15:38	15:58	16:18	16:38	16:58	17:17	17:38	17:57	18:14			19:14	
Baglan, nr Baglan Railway Station															18:16			19:16	
Sunny Mount after Cedar Gardens, Baglan															18:17			19:17	
Sunny Mount before Lodge Drive, Baglan															18:18			19:18	
Baglan, o/s Baglan Library															18:20			19:20	
Baglan, nr 57 Hawthorn Avenue															18:21			19:21	
Baglan, opp 13 Keir Hardie Road															18:23			19:23	
<b>Baglan, o/s Baglan Shops</b>															<b>18:24</b>			<b>19:24</b>	
Briton Ferry, nr 1 Crawford Road															18:25			19:25	
Briton Ferry, nr Swan Cottage															18:25			19:25	
Briton Ferry, opp Briton Ferry Health Centre		14:02	14:22	14:42	15:02	15:22	15:42	16:02	16:22	16:42	17:02	17:22	17:42	18:02				19:28	
Briton Ferry, nr Briton Ferry Post Office		14:04	14:24	14:44	15:04	15:24	15:44	16:04	16:24	16:44	17:04	17:27	17:44	18:07	18:28			19:28	
Neath Road after Hill Street, Briton Ferry		14:05	14:25	14:45	15:05	15:25	15:45	16:05	16:25	16:45	17:05	17:28	17:45	18:08	18:28			19:28	
Neath Road before St Clement's Church, Briton Ferry		14:06	14:26	14:46	15:06	15:26	15:46	16:06	16:26	16:46	17:06	17:30	17:46	18:10	18:29			19:29	
<b>Briton Ferry, nr Lodge Cross</b>		<b>14:08</b>	<b>14:28</b>	<b>14:48</b>	<b>15:08</b>	<b>15:28</b>	<b>15:48</b>	<b>16:08</b>	<b>16:28</b>	<b>16:48</b>	<b>17:08</b>	<b>17:31</b>	<b>17:48</b>	<b>18:11</b>	<b>18:31</b>			<b>19:31</b>	
Briton Ferry, o/s 55 Cwrt Sart		14:09	14:29	14:49	15:09	15:29	15:49	16:09	16:29	16:49	17:09	17:33	17:49	18:13	18:32			19:32	
Court Sart, nr former Grandison Hotel		14:10	14:30	14:50	15:10	15:30	15:50	16:10	16:30	16:50	17:10	17:33	17:50	18:13	18:33			19:33	

## S2 - INFORMATION

## S2 - INFORMATION

Penarth, nr Fawcett Terrace	14:12	14:32	14:52	15:12	15:32	15:52	16:12	16:32	16:52	17:12	17:35	17:52	18:15	18:35	19:35
Neath, o/s former Metal Box	14:13	14:33	14:53	15:13	15:33	15:53	16:13	16:33	16:53	17:13	17:36	17:53	18:16	18:36	19:36
Neath, nr Castle Bingo	14:14	14:34	14:54	15:14	15:34	15:54	16:14	16:34	16:54	17:14	17:37	17:54	18:17	18:37	19:37
Briton Ferry Road before Southgate Street, Melincryddan	14:15	14:35	14:55	15:15	15:35	15:55	16:15	16:35	16:55	17:15	17:38	17:55	18:18	18:38	19:38
Neath, o/s former Windsor Windsor Road	14:17	14:37	14:57	15:17	15:37	15:57	16:17	16:37	16:57	17:17	17:40	17:57	18:20	18:39	19:39
Neath, o/s The Big Cam	14:18	14:38	14:58	15:18	15:38	15:58	16:18	16:38	16:58	17:18	17:40	17:58	18:20	18:40	19:40
<b>Orchard Street at Neath Bus Station Stand 10, Neath arr</b>	<b>14:20</b>	<b>14:40</b>	<b>15:00</b>	<b>15:20</b>	<b>15:40</b>	<b>16:00</b>	<b>16:20</b>	<b>16:40</b>	<b>17:00</b>	<b>17:20</b>	<b>17:42</b>	<b>18:00</b>	<b>18:22</b>	<b>18:42</b>	<b>19:42</b>

*Compiled from data for the period Mon 04-Sep-2023 to Sun 10-Sep-2023. Times not in bold are estimated by using the distance between the stops.*

## Saturdays

Margam, o/s Tollgate Park dep	08:49	09:19	09:49	10:19	10:49	11:19	11:49	12:19	12:49	13:19	13:49	14:19	14:49	15:19				
Margam Road before Twelve Nights, Margam	08:50	09:20	09:50	10:20	10:50	11:20	11:50	12:20	12:50	13:20	13:50	14:20	14:50	15:20				
Margam Road after Blue Star Garage, Margam	08:51	09:21	09:51	10:21	10:51	11:21	11:51	12:21	12:51	13:21	13:51	14:21	14:51	15:21				
Margam Road after Pheonix Avenue, Groeswen Hospita	08:52	09:22	09:52	10:22	10:52	11:22	11:52	12:22	12:52	13:22	13:52	14:22	14:52	15:22				
Margam Road after Groeswen, Taibach	08:53	09:23	09:53	10:23	10:53	11:23	11:53	12:23	12:53	13:23	13:53	14:23	14:53	15:23				
Margam Road before Eastern School, Taibach	08:54	09:24	09:54	10:24	10:54	11:24	11:54	12:24	12:54	13:24	13:54	14:24	14:54	15:24				
Taibach, nr former Tai-bach Police Station	08:55	09:25	09:55	10:25	10:55	11:25	11:55	12:25	12:55	13:25	13:55	14:25	14:55	15:25				
Taibach, opp Memorial Park	08:55	09:25	09:55	10:25	10:55	11:25	11:55	12:25	12:55	13:25	13:55	14:25	14:55	15:25				
Talbot Road after Abbey Road, Taibach	08:56	09:26	09:56	10:26	10:56	11:26	11:56	12:26	12:56	13:26	13:56	14:26	14:56	15:26				
Port Talbot, o/s The Legion	08:57	09:27	09:57	10:27	10:57	11:27	11:57	12:27	12:57	13:27	13:57	14:27	14:57	15:27				
<b>Port Talbot, Port Talbot Parkway Stand 5 (Stand 5)</b>	<b>08:57</b>	<b>09:27</b>	<b>09:57</b>	<b>10:27</b>	<b>10:57</b>	<b>11:27</b>	<b>11:57</b>	<b>12:27</b>	<b>12:57</b>	<b>13:27</b>	<b>13:57</b>	<b>14:27</b>	<b>14:57</b>	<b>15:27</b>				
<b>Heilbronn Way at Port Talbot Bus Station Stand 4, Port Talbot arr</b>	<b>09:01</b>	<b>09:31</b>	<b>10:01</b>	<b>10:31</b>	<b>11:01</b>	<b>11:31</b>	<b>12:01</b>	<b>12:31</b>	<b>13:01</b>	<b>13:31</b>	<b>14:01</b>	<b>14:31</b>	<b>15:01</b>	<b>15:31</b>				
<b>Heilbronn Way at Port Talbot Bus Station Stand 4, Port Talbot dep</b>	<b>07:20</b>	<b>07:50</b>	<b>08:00</b>	<b>08:20</b>	<b>09:06</b>	<b>09:36</b>	<b>10:06</b>	<b>10:36</b>	<b>11:06</b>	<b>11:36</b>	<b>12:06</b>	<b>12:36</b>	<b>13:06</b>	<b>13:36</b>	<b>14:06</b>	<b>14:36</b>	<b>15:06</b>	<b>15:36</b>
Water Street, opp Health Centre	07:23	07:52	08:02	08:22	09:08	09:38	10:08	10:38	11:08	11:38	12:08	12:38	13:08	13:38	14:08	14:38	15:08	15:38
Victoria Road after Burgess Green, Aberavon	07:24	07:55	08:05	08:25	09:10	09:40	10:10	10:40	11:10	11:40	12:10	12:40	13:10	13:40	14:10	14:40	15:10	15:40
Victoria Road before Addison Road, Aberavon	07:24	07:55	08:05	08:25	09:11	09:41	10:11	10:41	11:11	11:41	12:11	12:41	13:11	13:41	14:11	14:41	15:11	15:41
Sandown Road before Sandown Road Shops, Aberavon	07:25	07:56	08:06	08:26	09:12	09:42	10:12	10:42	11:12	11:42	12:12	12:42	13:12	13:42	14:12	14:42	15:12	15:42
Romney Road before Goya Place, Aberavon	07:26	07:58	08:08	08:28	09:14	09:44	10:14	10:44	11:14	11:44	12:14	12:44	13:14	13:44	14:14	14:44	15:14	15:44
Aberavon, o/s Club Romney Road	07:27	07:58	08:08	08:28	09:15	09:45	10:15	10:45	11:15	11:45	12:15	12:45	13:15	13:45	14:15	14:45	15:15	15:45
Sandfields, nr 37 Dalton House	07:27	07:59	08:09	08:29	09:15	09:45	10:15	10:45	11:15	11:45	12:15	12:45	13:15	13:45	14:15	14:45	15:15	15:45
Aberavon, o/s Church Dalton Road	07:28	07:59	08:09	08:29	09:16	09:46	10:16	10:46	11:16	11:46	12:16	12:46	13:16	13:46	14:16	14:46	15:16	15:46
<b>Grounds in Neath Port Talbot Hospital, Aberavon</b>	<b>07:30</b>	<b>08:02</b>	<b>08:12</b>	<b>08:32</b>	<b>09:18</b>	<b>09:48</b>	<b>10:18</b>	<b>10:48</b>	<b>11:18</b>	<b>11:48</b>	<b>12:18</b>	<b>12:48</b>	<b>13:18</b>	<b>13:48</b>	<b>14:18</b>	<b>14:48</b>	<b>15:18</b>	<b>15:48</b>
Aberavon, nr 14 Dalton Road	07:32	08:05	08:15	08:35	09:21	09:51	10:21	10:51	11:21	11:51	12:21	12:51	13:21	13:51	14:21	14:51	15:21	15:51
Sandfields, o/s Sandown House	07:32	08:05	08:15	08:35	09:22	09:52	10:22	10:52	11:22	11:52	12:22	12:52	13:22	13:52	14:22	14:52	15:22	15:52
Aberavon, o/s 30 Sandy Ridge	07:33	08:06	08:16	08:36	09:23	09:53	10:23	10:53	11:23	11:53	12:23	12:53	13:23	13:53	14:23	14:53	15:23	15:53
Farm Drive in Farm Drive, Sandfields	07:34	08:07	08:17	08:37	09:24	09:54	10:24	10:54	11:24	11:54	12:24	12:54	13:24	13:54	14:24	14:54	15:24	15:54
Western Avenue after Briar Road, Sandfields	07:35	08:07	08:17	08:37	09:25	09:55	10:25	10:55	11:25	11:55	12:25	12:55	13:25	13:55	14:25	14:55	15:25	15:55
Sandfields, adj Western Avenue School	07:35	08:07	08:17	08:37	09:25	09:55	10:25	10:55	11:25	11:55	12:25	12:55	13:25	13:55	14:25	14:55	15:25	15:55
<b>Western Avenue at Western Avenue Roundabout, Sandfields</b>	<b>07:36</b>	<b>08:08</b>	<b>08:18</b>	<b>08:38</b>	<b>09:26</b>	<b>09:56</b>	<b>10:26</b>	<b>10:56</b>	<b>11:26</b>	<b>11:56</b>	<b>12:26</b>	<b>12:56</b>	<b>13:26</b>	<b>13:56</b>	<b>14:26</b>	<b>14:56</b>	<b>15:26</b>	<b>15:56</b>
Western Avenue before Brahms Avenue, Sandfields	07:36	08:08	08:18	08:38	09:27	09:57	10:27	10:57	11:27	11:57	12:27	12:57	13:27	13:57	14:27	14:57	15:27	15:57
Seaway Parade before Sandfields Comprehensive, Sandfields	07:37	08:09	08:19	08:39	09:27	09:57	10:27	10:57	11:27	11:57	12:27	12:57	13:27	13:57	14:27	14:57	15:27	15:57
<b>Seaway Parade after Afandale, Sandfields</b>	<b>07:38</b>	<b>08:10</b>	<b>08:20</b>	<b>08:40</b>	<b>09:28</b>	<b>09:58</b>	<b>10:28</b>	<b>10:58</b>	<b>11:28</b>	<b>11:58</b>	<b>12:28</b>	<b>12:58</b>	<b>13:28</b>	<b>13:58</b>	<b>14:28</b>	<b>14:58</b>	<b>15:28</b>	<b>15:58</b>
Seaway Parade before footbridge Seaway Parade, Baglar	07:39	08:11	08:21	08:41	09:29	09:59	10:29	10:59	11:29	11:59	12:29	12:59	13:29	13:59	14:29	14:59	15:29	15:59
Briton Ferry, opp Briton Ferry Health Centre	07:43	08:14	08:24	08:44	09:33	10:03	10:33	11:03	11:33	12:03	12:33	13:03	13:33	14:03	14:33	15:03	15:33	16:03
Briton Ferry, nr Briton Ferry Post Office	07:45	08:16	08:26	08:46	09:35	10:05	10:35	11:05	11:35	12:05	12:35	13:05	13:35	14:05	14:35	15:05	15:35	16:05
Neath Road after Hill Street, Briton Ferry	07:46	08:17	08:27	08:47	09:36	10:06	10:36	11:06	11:36	12:06	12:36	13:06	13:36	14:06	14:36	15:06	15:36	16:06
Neath Road before St Clement's Church, Briton Ferry	07:47	08:18	08:28	08:48	09:37	10:07	10:37	11:07	11:37	12:07	12:37	13:07	13:37	14:07	14:37	15:07	15:37	16:07
<b>Briton Ferry, nr Lodge Cross</b>	<b>07:49</b>	<b>08:20</b>	<b>08:30</b>	<b>08:50</b>	<b>09:38</b>	<b>10:08</b>	<b>10:38</b>	<b>11:08</b>	<b>11:38</b>	<b>12:08</b>	<b>12:38</b>	<b>13:08</b>	<b>13:38</b>	<b>14:08</b>	<b>14:38</b>	<b>15:08</b>	<b>15:38</b>	<b>16:08</b>
Briton Ferry, o/s 55 Cwrt Sart	07:50	08:21	08:31	08:51	09:39	10:09	10:39	11:09	11:39	12:09	12:39	13:09	13:39	14:09	14:39	15:09	15:39	16:09
Court Sart, nr former Grandison Hote	07:51	08:22	08:32	08:52	09:40	10:10	10:40	11:10	11:40	12:10	12:40	13:10	13:40	14:10	14:40	15:10	15:40	16:10
Penrhiwtyn, nr Furnace Terrace	07:53	08:24	08:34	08:54	09:42	10:12	10:42	11:12	11:42	12:12	12:42	13:12	13:42	14:12	14:42	15:12	15:42	16:12
Neath, o/s former Metal Box	07:54	08:25	08:35	08:55	09:43	10:13	10:43	11:13	11:43	12:13	12:43	13:13	13:43	14:13	14:43	15:13	15:43	16:13
Neath, nr Castle Bingo	07:55	08:26	08:36	08:56	09:44	10:14	10:44	11:14	11:44	12:14	12:44	13:14	13:44	14:14	14:44	15:14	15:44	16:14
Briton Ferry Road before Southgate Street, Melincryddan	07:56	08:27	08:37	08:57	09:45	10:15	10:45	11:15	11:45	12:15	12:45	13:15	13:45	14:15	14:45	15:15	15:45	16:15

## S2 - INFORMATION

Neath, o/s The Big Cam	07:58	08:30	08:40	08:50	09:48	10:18	10:48	11:18	11:48	12:18	12:48	13:18	13:48	14:18	14:48	15:18	15:48	16:18	
Orchard Street at Neath Bus Station Stand 10, Neath	<i>arr</i>	08:00	08:32	08:42	09:02	09:50	10:20	10:50	11:20	11:50	12:20	12:50	13:20	13:50	14:20	14:50	15:20	15:50	16:20



## S2 - INFORMATION

<b>Margam, o/s Tollgate Park</b>	<b>dep</b>	<b>15:49</b>	<b>16:19</b>	<b>16:49</b>	<b>17:19</b>	<b>17:49</b>	<b>18:15</b>	<b>18:49</b>
Margam Road before Twelve Nights, Margam		15:50	16:20	16:50	17:20	17:50	18:16	18:50
Margam Road after Blue Star Garage, Margam		15:51	16:21	16:51	17:21	17:51	18:18	18:51
Margam Road after Pheonix Avenue, Groeswen Hospital		15:52	16:22	16:53	17:23	17:53	18:19	18:53
Margam Road after Groeswen, Taibach		15:53	16:23	16:54	17:24	17:54	18:20	18:54
Margam Road before Eastern School, Taibach		15:54	16:24	16:55	17:25	17:55	18:22	18:55
Taibach, nr former Tai-bach Police Station		15:55	16:25	16:56	17:26	17:56	18:23	18:56
Taibach, opp Memorial Park		15:55	16:25	16:57	17:27	17:57	18:23	18:57
Talbot Road after Abbey Road, Taibach		15:56	16:26	16:58	17:28	17:58	18:24	18:58
Port Talbot, o/s The Legion		15:57	16:27	16:59	17:29	17:59	18:25	18:59
<b>Port Talbot, Port Talbot Parkway Stand 5 (Stand 5)</b>		<b>15:57</b>	<b>16:27</b>	<b>17:00</b>	<b>17:30</b>	<b>18:00</b>	<b>18:25</b>	<b>19:00</b>
<b>Heilbronn Way at Port Talbot Bus Station Stand 4, Port Talbot</b>	<b>arr</b>	<b>16:01</b>	<b>16:31</b>	<b>17:03</b>	<b>17:33</b>	<b>18:03</b>	<b>18:29</b>	<b>19:03</b>
<b>Heilbronn Way at Port Talbot Bus Station Stand 4, Port Talbot</b>	<b>dep</b>	<b>16:06</b>	<b>16:36</b>	<b>17:07</b>	<b>17:37</b>	<b>18:07</b>		<b>19:07</b>
Water Street, opp Health Centre		16:08	16:38	17:08	17:38	18:08		19:08
Victoria Road after Burgess Green, Aberavon		16:10	16:40	17:09	17:39	18:09		19:09
Victoria Road before Addison Road, Aberavon		16:11	16:41	17:10	17:40	18:10		19:10
Sandown Road before Sandown Road Shops, Aberavon		16:12	16:42	17:11	17:41	18:11		19:11
Romney Road before Goya Place, Aberavon		16:14	16:44	17:12	17:42	18:12		19:12
Aberavon, o/s Club Romney Road		16:15	16:45	17:13	17:43	18:13		19:13
Sandfields, nr 37 Dalton House		16:15	16:45	17:13	17:43	18:13		19:13
Aberavon, o/s Church Dalton Road		16:16	16:46	17:14	17:44	18:14		19:14
<b>Grounds in Neath Port Talbot Hospital, Aberavon</b>		<b>16:18</b>	<b>16:48</b>	<b>17:16</b>	<b>17:46</b>	<b>18:16</b>		<b>19:16</b>
Aberavon, nr 14 Dalton Road		16:21	16:51	17:18	17:48	18:18		19:18
Sandfields, o/s Sandown House		16:22	16:52	17:19	17:49	18:19		19:19
Aberavon, o/s 30 Sandy Ridge		16:23	16:53	17:21	17:51	18:21		19:21
Farm Drive in Farm Drive, Sandfields		16:24	16:54	17:21	17:51	18:21		19:21
Western Avenue after Briar Road, Sandfields		16:25	16:55	17:22	17:52	18:22		19:22
Sandfields, adj Western Avenue School		16:25	16:55	17:23	17:53	18:23		19:23
<b>Western Avenue at Western Avenue Roundabout, Sandfields</b>		<b>16:26</b>	<b>16:56</b>	<b>17:24</b>	<b>17:54</b>	<b>18:24</b>		<b>19:24</b>
Western Avenue before Brahms Avenue, Sandfields		16:27	16:57	17:24	17:54	18:24		19:24
Seaway Parade before Sandfields Comprehensive, Sandfields		16:27	16:57	17:25	17:55	18:25		19:25
<b>Seaway Parade after Afandale, Sandfields</b>		<b>16:28</b>	<b>16:58</b>	<b>17:25</b>	<b>17:55</b>	<b>18:25</b>		<b>19:25</b>
Seaway Parade before footbridge Seaway Parade, Baglar		16:29	16:59	17:27	17:57	18:27		19:27
Briton Ferry, opp Briton Ferry Health Centre		16:33	17:03	17:34	18:03	18:33		19:33
Briton Ferry, nr Briton Ferry Post Office		16:35	17:05	17:37	18:07	18:37		19:37
Neath Road after Hill Street, Briton Ferry		16:36	17:06	17:38	18:08	18:38		19:38
Neath Road before St Clement's Church, Briton Ferry		16:37	17:07	17:40	18:09	18:39		19:39
<b>Briton Ferry, nr Lodge Cross</b>		<b>16:38</b>	<b>17:08</b>	<b>17:41</b>	<b>18:11</b>	<b>18:41</b>		<b>19:41</b>
Briton Ferry, o/s 55 Cwrt Sart		16:39	17:09	17:42	18:12	18:42		19:42
Court Sart, nr former Grandison Hotel		16:40	17:10	17:43	18:13	18:43		19:43
Penrhiwtyn, nr Furnace Terrace		16:42	17:12	17:45	18:15	18:45		19:45
Neath, o/s former Metal Box		16:43	17:13	17:46	18:16	18:46		19:46
Neath, nr Castle Bingo		16:44	17:14	17:47	18:17	18:47		19:47
Briton Ferry Road before Southgate Street, Melincryddan		16:45	17:15	17:48	18:18	18:48		19:48
Neath, o/s former Windsor Windsor Road		16:47	17:17	17:49	18:19	18:49		19:49
Neath, o/s The Big Cam		16:48	17:18	17:50	18:20	18:50		19:50
<b>Orchard Street at Neath Bus Station Stand 10, Neath</b>	<b>arr</b>	<b>16:50</b>	<b>17:20</b>	<b>17:52</b>	<b>18:22</b>	<b>18:52</b>		<b>19:52</b>

Compiled from data for the period Mon 04-Sep-2023 to Sun 10-Sep-2023. Times not in bold are estimated by using the distance between the stops.

## Sundays

Heilbronn Way at Port Talbot Bus Station Stand 4, Port Talbot	dep	08:25	09:25	10:25	11:25	12:25	13:25	14:25	15:25	16:25	17:25
Water Street, opp Health Centre		08:27	09:27	10:27	11:27	12:27	13:27	14:27	15:27	16:27	17:27
Victoria Road after Burgess Green, Aberavon		08:28	09:28	10:28	11:28	12:28	13:28	14:28	15:28	16:28	17:28
Victoria Road before Addison Road, Aberavon		08:28	09:28	10:28	11:28	12:28	13:28	14:28	15:28	16:28	17:28
Sandown Road before Sandown Road Shops, Aberavon		08:29	09:29	10:29	11:29	12:29	13:29	14:29	15:29	16:29	17:29
Romney Road before Goya Place, Aberavon		08:31	09:31	10:31	11:31	12:31	13:31	14:31	15:31	16:31	17:31
Aberavon, o/s Club Romney Road		08:31	09:31	10:31	11:31	12:31	13:31	14:31	15:31	16:31	17:31
Sandfields, nr 37 Dalton House		08:32	09:32	10:32	11:32	12:32	13:32	14:32	15:32	16:32	17:32
Aberavon, o/s Church Dalton Road		08:32	09:32	10:32	11:32	12:32	13:32	14:32	15:32	16:32	17:32
<b>Grounds in Neath Port Talbot Hospital, Aberavon</b>		<b>08:35</b>	<b>09:35</b>	<b>10:35</b>	<b>11:35</b>	<b>12:35</b>	<b>13:35</b>	<b>14:35</b>	<b>15:35</b>	<b>16:35</b>	<b>17:35</b>
Aberavon, nr 14 Dalton Road		08:40	09:40	10:40	11:40	12:40	13:40	14:40	15:40	16:40	17:40
Sandfields, o/s Sandown House		08:40	09:40	10:40	11:40	12:40	13:40	14:40	15:40	16:40	17:40
Aberavon, o/s 30 Sandy Ridge		08:41	09:41	10:41	11:41	12:41	13:41	14:41	15:41	16:41	17:41
Farm Drive in Farm Drive, Sandfields		08:42	09:42	10:42	11:42	12:42	13:42	14:42	15:42	16:42	17:42
Western Avenue after Briar Road, Sandfields		08:43	09:43	10:43	11:43	12:43	13:43	14:43	15:43	16:43	17:43
Sandfields, adj Western Avenue School		08:43	09:43	10:43	11:43	12:43	13:43	14:43	15:43	16:43	17:43
<b>Western Avenue at Western Avenue Roundabout, Sandfields</b>		<b>08:44</b>	<b>09:44</b>	<b>10:44</b>	<b>11:44</b>	<b>12:44</b>	<b>13:44</b>	<b>14:44</b>	<b>15:44</b>	<b>16:44</b>	<b>17:44</b>
Western Avenue before Brahms Avenue, Sandfields		08:44	09:44	10:44	11:44	12:44	13:44	14:44	15:44	16:44	17:44
Seaway Parade before Sandfields Comprehensive, Sandfields		08:45	09:45	10:45	11:45	12:45	13:45	14:45	15:45	16:45	17:45
<b>Seaway Parade after Afandale, Sandfields</b>		<b>08:45</b>	<b>09:45</b>	<b>10:45</b>	<b>11:45</b>	<b>12:45</b>	<b>13:45</b>	<b>14:45</b>	<b>15:45</b>	<b>16:45</b>	<b>17:45</b>
Seaway Parade before footbridge Seaway Parade, Baglan		08:46	09:46	10:46	11:46	12:46	13:46	14:46	15:46	16:46	17:46
Baglan, nr Baglan Railway Station		08:47	09:47	10:47	11:47	12:47	13:47	14:47	15:47	16:47	17:47
Sunny Mount after Cedar Gardens, Baglan		08:48	09:48	10:48	11:48	12:48	13:48	14:48	15:48	16:48	17:48
Sunny Mount before Lodge Drive, Baglan		08:48	09:48	10:48	11:48	12:48	13:48	14:48	15:48	16:48	17:48
Baglan, o/s Baglan Library		08:50	09:50	10:50	11:50	12:50	13:50	14:50	15:50	16:50	17:50
Baglan, nr 57 Hawthorn Avenue		08:50	09:50	10:50	11:50	12:50	13:50	14:50	15:50	16:50	17:50
Baglan, opp 13 Keir Hardie Road		08:51	09:51	10:51	11:51	12:51	13:51	14:51	15:51	16:51	17:51
<b>Baglan, o/s Baglan Shops</b>		<b>08:52</b>	<b>09:52</b>	<b>10:52</b>	<b>11:52</b>	<b>12:52</b>	<b>13:52</b>	<b>14:52</b>	<b>15:52</b>	<b>16:52</b>	<b>17:52</b>
Briton Ferry, nr 1 Crawford Road		08:53	09:53	10:53	11:53	12:53	13:53	14:53	15:53	16:53	17:53
Briton Ferry, nr Swan Cottage		08:53	09:53	10:53	11:53	12:53	13:53	14:53	15:53	16:53	17:53
Briton Ferry, nr Briton Ferry Post Office		08:54	09:54	10:54	11:54	12:54	13:54	14:54	15:54	16:54	17:54
Neath Road after Hill Street, Briton Ferry		08:55	09:55	10:55	11:55	12:55	13:55	14:55	15:55	16:55	17:55
Neath Road before St Clement's Church, Briton Ferry		08:56	09:56	10:56	11:56	12:56	13:56	14:56	15:56	16:56	17:56
<b>Briton Ferry, nr Lodge Cross</b>		<b>08:58</b>	<b>09:58</b>	<b>10:58</b>	<b>11:58</b>	<b>12:58</b>	<b>13:58</b>	<b>14:58</b>	<b>15:58</b>	<b>16:58</b>	<b>17:58</b>
Briton Ferry, o/s 55 Cwrt Sart		08:59	09:59	10:59	11:59	12:59	13:59	14:59	15:59	16:59	17:59
Court Sart, nr former Grandison Hote		09:00	10:00	11:00	12:00	13:00	14:00	15:00	16:00	17:00	18:00
Penrhiwtyn, nr Furnace Terrace		09:01	10:01	11:01	12:01	13:01	14:01	15:01	16:01	17:01	18:01
Neath, o/s former Metal Box		09:02	10:02	11:02	12:02	13:02	14:02	15:02	16:02	17:02	18:02
Neath, nr Castle Bingo		09:03	10:03	11:03	12:03	13:03	14:03	15:03	16:03	17:03	18:03
Briton Ferry Road before Southgate Street, Melincryddan		09:03	10:03	11:03	12:03	13:03	14:03	15:03	16:03	17:03	18:03
Neath, o/s former Windsor Windsor Road		09:04	10:04	11:04	12:04	13:04	14:04	15:04	16:04	17:04	18:04
Neath, o/s The Big Cam		09:05	10:05	11:05	12:05	13:05	14:05	15:05	16:05	17:05	18:05
<b>Orchard Street at Neath Bus Station Stand 10, Neath</b>	<b>arr</b>	<b>09:06</b>	<b>10:06</b>	<b>11:06</b>	<b>12:06</b>	<b>13:06</b>	<b>14:06</b>	<b>15:06</b>	<b>16:06</b>	<b>17:06</b>	<b>18:06</b>

## S2 - INFORMATION

*Compiled from data for the period Mon 04-Sep-2023 to Sun 10-Sep-2023. Times not in bold are estimated by using the distance between the stops.*

Mondays to Fridays

Orchard Street at Neath Bus Station Stand 10, Neath	dep	06:30	07:00	07:35	07:50	08:10	08:30	08:50	09:10	09:30	09:50	10:10	10:30	10:50	11:10	11:30	11:50	12:10	12:30
Neath, o/s 107 London Road	06:30	07:00	07:35	07:50	08:10	08:30	08:50	09:10	09:30	09:50	10:10	10:30	10:50	11:10	11:30	11:50	12:10	12:30	
Melincryddan, opp Castle Bingo	06:31	07:01	07:38	07:53	08:13	08:33	08:53	09:13	09:33	09:53	10:13	10:33	10:53	11:13	11:33	11:53	12:13	12:33	
Neath, opp former Metal Box	06:31	07:01	07:38	07:53	08:13	08:33	08:53	09:13	09:33	09:53	10:13	10:33	10:53	11:13	11:33	11:53	12:13	12:33	
Pantyrheol after Westbourne Road, Penrhiwtyn	06:32	07:02	07:40	07:55	08:15	08:35	08:55	09:15	09:35	09:55	10:15	10:35	10:55	11:15	11:35	11:55	12:15	12:35	
Penrhiwtyn, nr former Grandison Hotel	06:33	07:03	07:42	07:57	08:17	08:37	08:57	09:17	09:37	09:57	10:17	10:37	10:57	11:17	11:37	11:57	12:17	12:37	
Cwrt Sart after Station Road, Briton Ferry	06:33	07:03	07:42	07:57	08:17	08:37	08:57	09:17	09:37	09:57	10:17	10:37	10:57	11:17	11:37	11:57	12:17	12:37	
<b>Giants Grave, nr Lodge Cross</b>	<b>06:36</b>	<b>07:06</b>	<b>07:45</b>	<b>08:00</b>	<b>08:20</b>	<b>08:40</b>	<b>09:00</b>	<b>09:20</b>	<b>09:40</b>	<b>10:00</b>	<b>10:20</b>	<b>10:40</b>	<b>11:00</b>	<b>11:20</b>	<b>11:40</b>	<b>12:00</b>	<b>12:20</b>	<b>12:40</b>	
Briton Ferry, opp St Clement's Church	06:37	07:08	07:46	08:01	08:21	08:41	09:01	09:21	09:41	10:01	10:21	10:41	11:01	11:21	11:41	12:01	12:21	12:41	
Briton Ferry, adj Post Box Briton Ferry Post Office	06:39	07:11	07:48	08:03	08:23	08:43	09:03	09:23	09:43	10:03	10:23	10:43	11:03	11:23	11:43	12:03	12:23	12:43	
Briton Ferry, nr 102 Travellers Rest	06:40	07:13																	
Crawford Road in Crawford Road, Briton Ferry	06:41	07:15																	
<b>Mayberry Road after Baglan Shops, Baglan</b>	<b>06:43</b>	<b>07:16</b>																	
Greenwood Road after Acorn Place, Baglan	06:43	07:16																	
Baglan, opp 52 Greenwood Road	06:44	07:17																	
Baglan, o/s Baglan Library	06:46	07:19																	
Lodge Drive after Maes Rhedyn, Baglan	06:46	07:20																	
Sunny Mount after Lodge Drive, Baglan	06:46	07:20																	
Sunny Mount after Cedar Gardens, Baglan	06:47	07:21																	
<b>Seaway Parade after Baglan Railway Station, Baglan</b>	<b>06:48</b>	<b>07:22</b>																	
Briton Ferry, nr Briton Ferry Health Centre			07:51	08:06	08:26	08:46	09:06	09:26	09:46	10:06	10:26	10:46	11:06	11:26	11:46	12:06	12:26	12:46	
Seaway Parade after footbridge Seaway Parade, Baglan	06:48	07:22	07:55	08:10	08:30	08:50	09:10	09:30	09:50	10:10	10:30	10:50	11:10	11:30	11:50	12:10	12:30	12:50	
Seaway Parade before Afandale, Sandfields	06:49	07:23	07:57	08:12	08:32	08:52	09:12	09:32	09:52	10:12	10:32	10:52	11:12	11:32	11:52	12:12	12:32	12:52	
<b>Western Avenue at Western Avenue Terminus, Sandfields</b>	<b>06:50</b>	<b>07:24</b>	<b>07:57</b>	<b>08:12</b>	<b>08:32</b>	<b>08:52</b>	<b>09:12</b>	<b>09:32</b>	<b>09:52</b>	<b>10:12</b>	<b>10:32</b>	<b>10:52</b>	<b>11:12</b>	<b>11:32</b>	<b>11:52</b>	<b>12:12</b>	<b>12:32</b>	<b>12:52</b>	
Sandfields, nr Brahms Avenue	06:50	07:25	07:57	08:12	08:32	08:52	09:12	09:32	09:52	10:12	10:32	10:52	11:12	11:32	11:52	12:12	12:32	12:52	
Sandfields, o/s Pharmacy Sandfields Surgery	06:50	07:26	07:58	08:13	08:33	08:53	09:13	09:33	09:53	10:13	10:33	10:53	11:13	11:33	11:53	12:13	12:33	12:53	
Sandfields, nr Western Avenue School	06:51	07:27	07:59	08:14	08:34	08:54	09:14	09:34	09:54	10:14	10:34	10:54	11:14	11:34	11:54	12:14	12:34	12:54	
Western Avenue after Briar Road, Sandfields	06:52	07:28	07:59	08:14	08:34	08:54	09:14	09:34	09:54	10:14	10:34	10:54	11:14	11:34	11:54	12:14	12:34	12:54	
Sandy Ridge after Farm Drive, Sandfields	06:52	07:29	08:00	08:15	08:35	08:55	09:15	09:35	09:55	10:15	10:35	10:55	11:15	11:35	11:55	12:15	12:35	12:55	
Sandfields, nr 47 Sandy Ridge	06:53	07:30	08:01	08:16	08:36	08:56	09:16	09:36	09:56	10:16	10:36	10:56	11:16	11:36	11:56	12:16	12:36	12:56	
Sandfields, nr 37 Dalton House	06:54	07:31	08:02	08:17	08:37	08:57	09:17	09:37	09:57	10:17	10:37	10:57	11:17	11:37	11:57	12:17	12:37	12:57	
Aberavon, o/s Church Dalton Road	06:54	07:31	08:03	08:18	08:38	08:58	09:18	09:38	09:58	10:18	10:38	10:58	11:18	11:38	11:58	12:18	12:38	12:58	
<b>Grounds in Neath Port Talbot Hospital, Aberavon</b>	<b>06:58</b>	<b>07:34</b>	<b>08:07</b>	<b>08:22</b>	<b>08:42</b>	<b>09:02</b>	<b>09:22</b>	<b>09:42</b>	<b>10:02</b>	<b>10:22</b>	<b>10:42</b>	<b>11:02</b>	<b>11:22</b>	<b>11:42</b>	<b>12:02</b>	<b>12:22</b>	<b>12:42</b>	<b>13:02</b>	
Aberavon, nr 14 Dalton Road	06:59	07:35	08:09	08:24	08:44	09:04	09:24	09:44	10:04	10:24	10:44	11:04	11:24	11:44	12:04	12:24	12:44	13:04	
Sandfields, o/s Sandown House	07:00	07:36	08:09	08:24	08:44	09:04	09:24	09:44	10:04	10:24	10:44	11:04	11:24	11:44	12:04	12:24	12:44	13:04	
Aberavon, opp Club Romney Road	07:00	07:36	08:10	08:25	08:45	09:05	09:25	09:45	10:05	10:25	10:45	11:05	11:25	11:45	12:05	12:25	12:45	13:05	
Romney Road before Goya Place, Aberavon	07:01	07:37	08:11	08:26	08:46	09:06	09:26	09:46	10:06	10:26	10:46	11:06	11:26	11:46	12:06	12:26	12:46	13:06	
Aberavon, opp 29 Seabrook Place	07:02	07:38	08:12	08:27	08:47	09:07	09:27	09:47	10:07	10:27	10:47	11:07	11:27	11:47	12:07	12:27	12:47	13:07	
Sandown Road after Sandown Road Shops, Aberavon	07:03	07:39	08:13	08:28	08:48	09:08	09:28	09:48	10:08	10:28	10:48	11:08	11:28	11:48	12:08	12:28	12:48	13:08	
Victoria Road before Hospital Road, Aberavon	07:03	07:39	08:13	08:28	08:48	09:08	09:28	09:48	10:08	10:28	10:48	11:08	11:28	11:48	12:08	12:28	12:48	13:08	
Victoria Road before Addison Road, Aberavon	07:03	07:40	08:14	08:29	08:49	09:09	09:29	09:49	10:09	10:29	10:49	11:09	11:29	11:49	12:09	12:29	12:49	13:09	
Ysguthan Road after Burgess Green, Aberavon	07:04	07:40	08:15	08:30	08:50	09:10	09:30	09:50	10:10	10:30	10:50	11:10	11:30	11:50	12:10	12:30	12:50	13:10	
Aberavon, o/s Health Centre	07:05	07:41	08:16	08:31	08:51	09:11	09:31	09:51	10:11	10:31	10:51	11:11	11:31	11:51	12:11	12:31	12:51	13:11	
<b>Heilbronn Way at Port Talbot Bus Station Stand 6, Port Talbot</b>	<b>arr</b>	<b>07:06</b>	<b>07:43</b>	<b>08:19</b>	<b>08:34</b>	<b>08:54</b>	<b>09:14</b>	<b>09:34</b>	<b>09:54</b>	<b>10:14</b>	<b>10:34</b>	<b>10:54</b>	<b>11:14</b>	<b>11:34</b>	<b>11:54</b>	<b>12:14</b>	<b>12:34</b>	<b>12:54</b>	<b>13:14</b>

S2 - INFORMATION

Halton	West Port Talbot	Port Talbot	Port Talbot	Port Talbot	Port Talbot	Port Talbot	Port Talbot	Port Talbot	Port Talbot	Port Talbot	Port Talbot	Port Talbot	Port Talbot	Port Talbot	Port Talbot	Port Talbot	Port Talbot
<b>Port Talbot, Port Talbot Parkway Stand 3 (Stand 3)</b>																	
Port Talbot, nr Plaza																	
Central School, nr Abbey Road																	
Taibach, o/s Memorial Park																	
Taibach, opp Taibach Post Office																	
Taibach, opp Eastern School																	
Groeswen Hospital, nr Groeswen																	
Margam Road after Earl Road, Margam																	
Margam Road before Blue Star Garage, Margam																	
Margam Road before Twelve Nights, Margam																	
Margam, nr Tollgate Shops																	
<b>Margam, o/s Tollgate Park</b>																	

## S2 - INFORMATION

Orchard Street at Neath Bus Station Stand 10, Neath	dep	12:50	13:10	13:30	13:50	14:10	14:30	14:50	15:10	15:30	15:50	16:10	16:30	16:50	17:10	17:30	17:50	18:05	18:25
Neath, o/s 107 London Road		12:50	13:10	13:30	13:50	14:10	14:30	14:50	15:10	15:30	15:50	16:10	16:30	16:50	17:10	17:30	17:50	18:05	18:25
Melincryddan, opp Castle Bingo		12:53	13:13	13:33	13:53	14:13	14:33	14:53	15:13	15:33	15:53	16:13	16:33	16:53	17:13	17:33	17:53	18:08	18:26
Neath, opp former Metal Box		12:53	13:13	13:33	13:53	14:13	14:33	14:53	15:13	15:33	15:53	16:13	16:33	16:53	17:13	17:33	17:53	18:08	18:26
Pantyrheol after Westbourne Road, Penrhiwtyn		12:55	13:15	13:35	13:55	14:15	14:35	14:55	15:15	15:35	15:55	16:15	16:35	16:55	17:15	17:35	17:55	18:10	18:27
Penrhiwtyn, nr former Grandison Hotel		12:57	13:17	13:37	13:57	14:17	14:37	14:57	15:17	15:37	15:57	16:17	16:37	16:57	17:17	17:37	17:57	18:12	18:28
Cwrt Sart after Station Road, Briton Ferry		12:57	13:17	13:37	13:57	14:17	14:37	14:57	15:18	15:38	15:58	16:18	16:38	16:58	17:18	17:38	17:58	18:13	18:28
<b>Giants Grave, nr Lodge Cross</b>		<b>13:00</b>	<b>13:20</b>	<b>13:40</b>	<b>14:00</b>	<b>14:20</b>	<b>14:40</b>	<b>15:00</b>	<b>15:20</b>	<b>15:40</b>	<b>16:00</b>	<b>16:20</b>	<b>16:40</b>	<b>17:00</b>	<b>17:20</b>	<b>17:40</b>	<b>18:00</b>	<b>18:15</b>	<b>18:31</b>
Briton Ferry, opp St Clement's Church		13:01	13:21	13:41	14:01	14:21	14:41	15:01	15:21	15:41	16:01	16:21	16:41	17:01	17:21	17:41	18:01	18:16	18:32
Briton Ferry, adj Post Box Briton Ferry Post Office		13:03	13:23	13:43	14:03	14:23	14:43	15:03	15:23	15:43	16:03	16:23	16:43	17:03	17:23	17:43	18:03	18:18	18:36
Briton Ferry, nr 102 Travellers Rest																			18:37
Crawford Road in Crawford Road, Briton Ferry																			18:39
<b>Mayberry Road after Baglan Shops, Baglan</b>																			<b>18:41</b>
Greenwood Road after Acorn Place, Baglan																			18:41
Baglan, opp 52 Greenwood Road																			18:42
Baglan, o/s Baglan Library																			18:44
Lodge Drive after Maes Rhedyn, Baglan																			18:44
Sunny Mount after Lodge Drive, Baglan																			18:45
Sunny Mount after Cedar Gardens, Baglan																			18:46
<b>Seaway Parade after Baglan Railway Station, Baglan</b>																			<b>18:47</b>
Briton Ferry, nr Briton Ferry Health Centre		13:06	13:26	13:46	14:06	14:26	14:46	15:06	15:30	15:50	16:10	16:30	16:50	17:10	17:30	17:50	18:10	18:25	
Seaway Parade after footbridge Seaway Parade, Baglan		13:10	13:30	13:50	14:10	14:30	14:50	15:10	15:34	15:54	16:14	16:34	16:54	17:14	17:34	17:54	18:14	18:29	18:47
Seaway Parade before Afandale, Sandfields		13:12	13:32	13:52	14:12	14:32	14:52	15:12	15:35	15:55	16:15	16:35	16:55	17:15	17:35	17:55	18:15	18:30	18:48
<b>Western Avenue at Western Avenue Terminus, Sandfields</b>		<b>13:12</b>	<b>13:32</b>	<b>13:52</b>	<b>14:12</b>	<b>14:32</b>	<b>14:52</b>	<b>15:12</b>	<b>15:35</b>	<b>15:55</b>	<b>16:15</b>	<b>16:35</b>	<b>16:55</b>	<b>17:15</b>	<b>17:35</b>	<b>17:55</b>	<b>18:15</b>	<b>18:30</b>	<b>18:49</b>
Sandfields, nr Brahm's Avenue		13:12	13:32	13:52	14:12	14:32	14:52	15:12	15:35	15:55	16:15	16:35	16:55	17:15	17:35	17:55	18:15		
Sandfields, o/s Pharmacy Sandfields Surgery		13:13	13:33	13:53	14:13	14:33	14:53	15:13	15:36	15:56	16:16	16:36	16:56	17:16	17:36	17:56	18:16		
Sandfields, nr Western Avenue School		13:14	13:34	13:54	14:14	14:34	14:54	15:14	15:37	15:57	16:17	16:37	16:57	17:17	17:37	17:57	18:17		
Western Avenue after Briar Road, Sandfields		13:14	13:34	13:54	14:14	14:34	14:54	15:14	15:37	15:57	16:17	16:37	16:57	17:17	17:37	17:57	18:17		
Sandy Ridge after Farm Drive, Sandfields		13:15	13:35	13:55	14:15	14:35	14:55	15:15	15:38	15:58	16:18	16:38	16:58	17:18	17:38	17:58	18:18		
Sandfields, nr 47 Sandy Ridge		13:16	13:36	13:56	14:16	14:36	14:56	15:16	15:39	15:59	16:19	16:39	16:59	17:19	17:39	17:59	18:19		
Sandfields, nr 37 Dalton House		13:17	13:37	13:57	14:17	14:37	14:57	15:17	15:40	16:00	16:20	16:40	17:00	17:20	17:40	18:00	18:20		
Aberavon, o/s Church Dalton Road		13:18	13:38	13:58	14:18	14:38	14:58	15:18	15:41	16:01	16:21	16:41	17:01	17:21	17:41	18:01	18:21		
<b>Grounds in Neath Port Talbot Hospital, Aberavon</b>		<b>13:22</b>	<b>13:42</b>	<b>14:02</b>	<b>14:22</b>	<b>14:42</b>	<b>15:02</b>	<b>15:22</b>	<b>15:44</b>	<b>16:04</b>	<b>16:24</b>	<b>16:44</b>	<b>17:04</b>	<b>17:24</b>	<b>17:44</b>	<b>18:04</b>	<b>18:24</b>		
Aberavon, nr 14 Dalton Road		13:24	13:44	14:04	14:24	14:44	15:04	15:24	15:46	16:06	16:26	16:46	17:06	17:26	17:46	18:06	18:26		
Sandfields, o/s Sandown House		13:24	13:44	14:04	14:24	14:44	15:04	15:24	15:46	16:06	16:26	16:46	17:06	17:26	17:46	18:06	18:26		
Aberavon, opp Club Romney Road		13:25	13:45	14:05	14:25	14:45	15:05	15:25	15:47	16:07	16:27	16:47	17:07	17:27	17:47	18:07	18:27		
Romney Road before Goya Place, Aberavon		13:26	13:46	14:06	14:26	14:46	15:06	15:26	15:48	16:08	16:28	16:48	17:08	17:28	17:48	18:08	18:28		
Aberavon, opp 29 Seabrook Place		13:27	13:47	14:07	14:27	14:47	15:07	15:27	15:49	16:09	16:29	16:49	17:09	17:29	17:49	18:09	18:29		
Sandown Road after Sandown Road Shops, Aberavon		13:28	13:48	14:08	14:28	14:48	15:08	15:28	15:51	16:11	16:31	16:51	17:11	17:31	17:51	18:11	18:31		
Victoria Road before Hospital Road, Aberavon		13:28	13:48	14:08	14:28	14:48	15:08	15:28	15:51	16:11	16:31	16:51	17:11	17:31	17:51	18:11	18:31		
Victoria Road before Addison Road, Aberavon		13:29	13:49	14:09	14:29	14:49	15:09	15:29	15:52	16:12	16:32	16:52	17:12	17:32	17:52	18:12	18:32		
Ysguthan Road after Burgess Green, Aberavon		13:30	13:50	14:10	14:30	14:50	15:10	15:30	15:53	16:13	16:33	16:53	17:13	17:33	17:53	18:13	18:33		
Aberavon, o/s Health Centre		13:31	13:51	14:11	14:31	14:51	15:11	15:31	15:55	16:15	16:35	16:55	17:15	17:35	17:55	18:15	18:35		
<b>Heilbronn Way at Port Talbot Bus Station Stand 6, Port Talbot</b>	<b>arr</b>	<b>13:34</b>	<b>13:54</b>	<b>14:14</b>	<b>14:34</b>	<b>14:54</b>	<b>15:14</b>	<b>15:34</b>	<b>15:58</b>	<b>16:18</b>	<b>16:38</b>	<b>16:58</b>	<b>17:18</b>	<b>17:38</b>	<b>17:58</b>	<b>18:18</b>	<b>18:38</b>		
<b>Heilbronn Way at Port Talbot Bus Station Stand 6, Port Talbot</b>	<b>dep</b>	<b>13:39</b>	<b>13:59</b>	<b>14:19</b>	<b>14:39</b>	<b>14:59</b>	<b>15:19</b>	<b>15:39</b>	<b>16:02</b>	<b>16:22</b>	<b>16:42</b>	<b>17:02</b>	<b>17:22</b>	<b>17:42</b>	<b>18:02</b>	<b>18:22</b>	<b>18:42</b>		
<b>Port Talbot, Port Talbot Parkway Stand 3 (Stand 3)</b>		<b>13:41</b>	<b>14:01</b>	<b>14:21</b>	<b>14:41</b>	<b>15:01</b>	<b>15:21</b>	<b>15:41</b>	<b>16:04</b>	<b>16:24</b>	<b>16:44</b>	<b>17:04</b>	<b>17:24</b>	<b>17:44</b>	<b>18:04</b>	<b>18:24</b>	<b>18:44</b>		
Port Talbot, nr Plaza		13:41	14:01	14:21	14:41	15:01	15:21	15:41	16:04	16:24	16:44	17:04	17:24	17:44	18:04	18:24	18:44		
Central School, nr Abbey Road		13:43	14:03	14:23	14:43	15:03	15:23	15:43	16:06	16:26	16:46	17:06	17:26	17:46	18:06	18:26	18:46		
Taibach, o/s Memorial Park		13:44	14:04	14:24	14:44	15:04	15:24	15:44	16:07	16:27	16:47	17:07	17:27	17:47	18:07	18:27	18:47		
Taibach, opp Taibach Post Office		13:45	14:05	14:25	14:45	15:05	15:25	15:45	16:08	16:28	16:48	17:08	17:28	17:48	18:08	18:28	18:48		

S2 - INFORMATION

Taihach, opp Eastern School	13:45	14:05	14:25	14:45	15:05	15:25	15:45	16:08	16:28	16:48	17:08	17:28	17:48	18:08	18:28	18:48
Groeswen Hospital, nr Groeswen	13:46	14:06	14:26	14:46	15:06	15:26	15:46	16:09	16:29	16:49	17:09	17:29	17:49	18:09	18:29	18:49
Margam Road after Earl Road, Margam	13:47	14:07	14:27	14:47	15:07	15:27	15:47	16:10	16:30	16:50	17:10	17:30	17:50	18:10	18:30	18:50
Margam Road before Blue Star Garage, Margam	13:47	14:07	14:27	14:47	15:07	15:27	15:47	16:11	16:31	16:51	17:11	17:31	17:51	18:11	18:31	18:51
Margam Road before Twelve Nights, Margam	13:48	14:08	14:28	14:48	15:08	15:28	15:48	16:11	16:31	16:51	17:11	17:31	17:51	18:11	18:31	18:51
Margam, nr Tollgate Shops	13:49	14:09	14:29	14:49	15:09	15:29	15:49	16:12	16:32	16:52	17:12	17:32	17:52	18:12	18:32	18:52
<b>Margam, o/s Tollgate Park <i>arr</i></b>	<b>13:51</b>	<b>14:11</b>	<b>14:31</b>	<b>14:51</b>	<b>15:11</b>	<b>15:31</b>	<b>15:51</b>	<b>16:14</b>	<b>16:34</b>	<b>16:54</b>	<b>17:14</b>	<b>17:34</b>	<b>17:54</b>	<b>18:14</b>	<b>18:34</b>	<b>18:54</b>

## S2 - INFORMATION

<b>Orchard Street at Neath Bus Station Stand 10, Neath</b>	<b>dep</b>	<b>18:45</b>	<b>19:45</b>
Neath, o/s 107 London Road		18:45	19:45
Melincryddan, opp Castle Bingo		18:48	19:46
Neath, opp former Metal Box		18:48	19:46
Pantyrheol after Westbourne Road, Penrhiwtyn		18:50	19:47
Penrhiwtyn, nr former Grandison Hotel		18:52	19:48
Cwrt Sart after Station Road, Briton Ferry		18:53	19:48
<b>Giants Grave, nr Lodge Cross</b>		<b>18:55</b>	<b>19:51</b>
Briton Ferry, opp St Clement's Church		18:56	19:52
Briton Ferry, adj Post Box Briton Ferry Post Office		18:58	19:56
Briton Ferry, nr 102 Travellers Rest			19:57
Crawford Road in Crawford Road, Briton Ferry			19:59
<b>Mayberry Road after Baglan Shops, Baglan</b>			<b>20:01</b>
Greenwood Road after Acorn Place, Baglan			20:01
Baglan, opp 52 Greenwood Road			20:02
Baglan, o/s Baglan Library			20:04
Lodge Drive after Maes Rhedyn, Baglan			20:04
Sunny Mount after Lodge Drive, Baglan			20:05
Sunny Mount after Cedar Gardens, Baglan			20:06
<b>Seaway Parade after Baglan Railway Station, Baglan</b>			<b>20:07</b>
Briton Ferry, nr Briton Ferry Health Centre		19:05	
Seaway Parade after footbridge Seaway Parade, Baglan		19:09	20:07
Seaway Parade before Afandale, Sandfields		19:10	20:08
<b>Western Avenue at Western Avenue Terminus, Sandfields</b>		<b>19:10</b>	<b>20:09</b>
Sandfields, nr Brahms Avenue			
Sandfields, o/s Pharmacy Sandfields Surgery			
Sandfields, nr Western Avenue School			
Western Avenue after Briar Road, Sandfields			
Sandy Ridge after Farm Drive, Sandfields			
Sandfields, nr 47 Sandy Ridge			
Sandfields, nr 37 Dalton House			
Aberavon, o/s Church Dalton Road			
Grounds in Neath Port Talbot Hospital, Aberavon			
Aberavon, nr 14 Dalton Road			
Sandfields, o/s Sandown House			
Aberavon, opp Club Romney Road			
Romney Road before Goya Place, Aberavon			
Aberavon, opp 29 Seabrook Place			
Sandown Road after Sandown Road Shops, Aberavon			
Victoria Road before Hospital Road, Aberavon			
Victoria Road before Addison Road, Aberavon			
Ysguthan Road after Burgess Green, Aberavon			
Aberavon, o/s Health Centre			
Heilbronn Way at Port Talbot Bus Station Stand 6, Port Talbot	<i>arr</i>		
Heilbronn Way at Port Talbot Bus Station Stand 6, Port Talbot	<i>dep</i>		
Port Talbot, Port Talbot Parkway Stand 3 (Stand 3)			
Port Talbot, nr Plaza			
Central School, nr Abbey Road			
Taibach, o/s Memorial Park			
Taibach, opp Taibach Post Office			



## S2 - INFORMATION

Groeswen Hospital, nr Groeswen

Margam Road after Earl Road, Margam

Margam Road before Blue Star Garage, Margam

Margam Road before Twelve Nights, Margam

Margam, nr Tollgate Shops

Margam, o/s Tollgate Park *arr*

---

*Compiled from data for the period Mon 04-Sep-2023 to Sun 10-Sep-2023. Times not in bold are estimated by using the distance between the stops.*

Saturdays

<b>Orchard Street at Neath Bus Station Stand 10, Neath</b>	<b>dep</b>	<b>06:30</b>	<b>07:00</b>	<b>07:40</b>	<b>08:10</b>	<b>08:40</b>	<b>09:10</b>	<b>09:40</b>	<b>10:10</b>	<b>10:40</b>	<b>11:10</b>	<b>11:40</b>	<b>12:10</b>	<b>12:40</b>	<b>13:10</b>	<b>13:40</b>	<b>14:10</b>	<b>14:40</b>	<b>15:10</b>
Neath, o/s 107 London Road		06:31	07:01	07:41	08:11	08:41	09:11	09:41	10:11	10:41	11:11	11:41	12:11	12:41	13:11	13:41	14:11	14:41	15:11
Melincryddan, opp Castle Bingo		06:33	07:03	07:43	08:13	08:43	09:13	09:43	10:13	10:43	11:13	11:43	12:13	12:43	13:13	13:43	14:13	14:43	15:13
Neath, opp former Metal Box		06:34	07:04	07:44	08:14	08:44	09:14	09:44	10:14	10:44	11:14	11:44	12:14	12:44	13:14	13:44	14:14	14:44	15:14
Pantyrheol after Westbourne Road, Penrhiwtyn		06:36	07:06	07:46	08:16	08:46	09:16	09:46	10:16	10:46	11:16	11:46	12:16	12:46	13:16	13:46	14:16	14:46	15:16
Penrhiwtyn, nr former Grandison Hotel		06:37	07:07	07:47	08:17	08:47	09:17	09:47	10:17	10:47	11:17	11:47	12:17	12:47	13:17	13:47	14:17	14:47	15:17
Cwrt Sart after Station Road, Briton Ferry		06:38	07:08	07:48	08:18	08:48	09:18	09:48	10:18	10:48	11:18	11:48	12:18	12:48	13:18	13:48	14:18	14:48	15:18
<b>Giants Grave, nr Lodge Cross</b>		<b>06:40</b>	<b>07:10</b>	<b>07:50</b>	<b>08:20</b>	<b>08:50</b>	<b>09:20</b>	<b>09:50</b>	<b>10:20</b>	<b>10:50</b>	<b>11:20</b>	<b>11:50</b>	<b>12:20</b>	<b>12:50</b>	<b>13:20</b>	<b>13:50</b>	<b>14:20</b>	<b>14:50</b>	<b>15:20</b>
Briton Ferry, opp St Clement's Church		06:41	07:11	07:51	08:21	08:51	09:21	09:51	10:21	10:51	11:21	11:51	12:21	12:51	13:21	13:51	14:21	14:51	15:21
Briton Ferry, adj Post Box Briton Ferry Post Office		06:43	07:13	07:53	08:23	08:53	09:23	09:53	10:23	10:53	11:23	11:53	12:23	12:53	13:23	13:53	14:23	14:53	15:23
Briton Ferry, nr 102 Travellers Rest																			
Crawford Road in Crawford Road, Briton Ferry																			
Mayberry Road after Baglan Shops, Baglan																			
Greenwood Road after Acorn Place, Baglan																			
Baglan, opp 52 Greenwood Road																			
Baglan, o/s Baglan Library																			
Lodge Drive after Maes Rhedyn, Baglan																			
Sunny Mount after Lodge Drive, Baglan																			
Sunny Mount after Cedar Gardens, Baglan																			
Seaway Parade after Baglan Railway Station, Baglan																			
Briton Ferry, nr Briton Ferry Health Centre		06:46	07:16	07:56	08:26	08:56	09:26	09:56	10:26	10:56	11:26	11:56	12:26	12:56	13:26	13:56	14:26	14:56	15:26
Seaway Parade after footbridge Seaway Parade, Baglan		06:50	07:20	08:01	08:31	09:01	09:31	10:01	10:31	11:01	11:31	12:01	12:31	13:01	13:31	14:01	14:31	15:01	15:31
Seaway Parade before Afandale, Sandfields		06:51	07:21	08:02	08:32	09:02	09:32	10:02	10:32	11:02	11:32	12:02	12:32	13:02	13:32	14:02	14:32	15:02	15:32
<b>Western Avenue at Western Avenue Terminus, Sandfields</b>		<b>06:52</b>	<b>07:22</b>	<b>08:02</b>	<b>08:32</b>	<b>09:02</b>	<b>09:32</b>	<b>10:02</b>	<b>10:32</b>	<b>11:02</b>	<b>11:32</b>	<b>12:02</b>	<b>12:32</b>	<b>13:02</b>	<b>13:32</b>	<b>14:02</b>	<b>14:32</b>	<b>15:02</b>	<b>15:32</b>
Sandfields, nr Brahms Avenue		06:53	07:23	08:03	08:33	09:03	09:33	10:03	10:33	11:03	11:33	12:03	12:33	13:03	13:33	14:03	14:33	15:03	15:33
Sandfields, o/s Pharmacy Sandfields Surgery		06:54	07:24	08:04	08:34	09:04	09:34	10:04	10:34	11:04	11:34	12:04	12:34	13:04	13:34	14:04	14:34	15:04	15:34
Sandfields, nr Western Avenue School		06:55	07:25	08:05	08:35	09:05	09:35	10:05	10:35	11:05	11:35	12:05	12:35	13:05	13:35	14:05	14:35	15:05	15:35
Western Avenue after Briar Road, Sandfields		06:56	07:26	08:06	08:36	09:06	09:36	10:06	10:36	11:06	11:36	12:06	12:36	13:06	13:36	14:06	14:36	15:06	15:36
Sandy Ridge after Farm Drive, Sandfields		06:57	07:27	08:07	08:37	09:07	09:37	10:07	10:37	11:07	11:37	12:07	12:37	13:07	13:37	14:07	14:37	15:07	15:37
Sandfields, nr 47 Sandy Ridge		06:58	07:28	08:08	08:38	09:08	09:38	10:08	10:38	11:08	11:38	12:08	12:38	13:08	13:38	14:08	14:38	15:08	15:38
Sandfields, nr 37 Dalton House		06:59	07:29	08:09	08:39	09:09	09:39	10:09	10:39	11:09	11:39	12:09	12:39	13:09	13:39	14:09	14:39	15:09	15:39
Aberavon, o/s Church Dalton Road		06:59	07:29	08:09	08:39	09:09	09:39	10:09	10:39	11:09	11:39	12:09	12:39	13:09	13:39	14:09	14:39	15:09	15:39
<b>Grounds in Neath Port Talbot Hospital, Aberavon</b>		<b>07:02</b>	<b>07:32</b>	<b>08:12</b>	<b>08:42</b>	<b>09:12</b>	<b>09:42</b>	<b>10:12</b>	<b>10:42</b>	<b>11:12</b>	<b>11:42</b>	<b>12:12</b>	<b>12:42</b>	<b>13:12</b>	<b>13:42</b>	<b>14:12</b>	<b>14:42</b>	<b>15:12</b>	<b>15:42</b>
Aberavon, nr 14 Dalton Road		07:04	07:34	08:14	08:44	09:14	09:44	10:14	10:44	11:14	11:44	12:14	12:44	13:14	13:44	14:14	14:44	15:14	15:44
Sandfields, o/s Sandown House		07:05	07:35	08:15	08:45	09:15	09:45	10:15	10:45	11:15	11:45	12:15	12:45	13:15	13:45	14:15	14:45	15:15	15:45
Aberavon, opp Club Romney Road		07:06	07:36	08:16	08:46	09:16	09:46	10:16	10:46	11:16	11:46	12:16	12:46	13:16	13:46	14:16	14:46	15:16	15:46
Romney Road before Goya Place, Aberavon		07:06	07:36	08:16	08:46	09:16	09:46	10:16	10:46	11:16	11:46	12:16	12:46	13:16	13:46	14:16	14:46	15:16	15:46
Aberavon, opp 29 Seabrook Place		07:07	07:37	08:17	08:47	09:17	09:47	10:17	10:47	11:17	11:47	12:17	12:47	13:17	13:47	14:17	14:47	15:17	15:47
Sandown Road after Sandown Road Shops, Aberavon		07:08	07:38	08:18	08:48	09:18	09:48	10:18	10:48	11:18	11:48	12:18	12:48	13:18	13:48	14:18	14:48	15:18	15:48
Victoria Road before Hospital Road, Aberavon		07:08	07:38	08:19	08:49	09:19	09:49	10:19	10:49	11:19	11:49	12:19	12:49	13:19	13:49	14:19	14:49	15:19	15:49
Victoria Road before Addison Road, Aberavon		07:09	07:39	08:19	08:49	09:19	09:49	10:19	10:49	11:19	11:49	12:19	12:49	13:19	13:49	14:19	14:49	15:19	15:49
Ysguthan Road after Burgess Green, Aberavon		07:10	07:40	08:21	08:51	09:21	09:51	10:21	10:51	11:21	11:51	12:21	12:51	13:21	13:51	14:21	14:51	15:21	15:51
Aberavon, o/s Health Centre		07:11	07:41	08:23	08:53	09:23	09:53	10:23	10:53	11:23	11:53	12:23	12:53	13:23	13:53	14:23	14:53	15:23	15:53
<b>Heilbronn Way at Port Talbot Bus Station Stand 6, Port Talbot</b>	<b>arr</b>	<b>07:14</b>	<b>07:44</b>	<b>08:24</b>	<b>08:54</b>	<b>09:24</b>	<b>09:54</b>	<b>10:24</b>	<b>10:54</b>	<b>11:24</b>	<b>11:54</b>	<b>12:24</b>	<b>12:54</b>	<b>13:24</b>	<b>13:54</b>	<b>14:24</b>	<b>14:54</b>	<b>15:24</b>	<b>15:54</b>
<b>Heilbronn Way at Port Talbot Bus Station Stand 6, Port Talbot</b>	<b>dep</b>			<b>08:29</b>	<b>08:59</b>	<b>09:29</b>	<b>09:59</b>	<b>10:29</b>	<b>10:59</b>	<b>11:29</b>	<b>11:59</b>	<b>12:29</b>	<b>12:59</b>	<b>13:29</b>	<b>13:59</b>	<b>14:29</b>	<b>14:59</b>	<b>15:29</b>	<b>15:59</b>

S2 - INFORMATION

<del>Port Talbot, Port Talbot Parkway Stand 3 (Stand 3)</del>	<del>08:31</del>	<del>09:01</del>	<del>09:31</del>	<del>10:01</del>	<del>10:31</del>	<del>11:01</del>	<del>11:31</del>	<del>12:01</del>	<del>12:31</del>	<del>13:01</del>	<del>13:31</del>	<del>14:01</del>	<del>14:31</del>	<del>15:01</del>	<del>15:31</del>	<del>16:01</del>
Port Talbot, nr Plaza	08:32	09:02	09:32	10:02	10:32	11:02	11:32	12:02	12:32	13:02	13:32	14:02	14:32	15:02	15:32	16:02
Central School, nr Abbey Road	08:33	09:03	09:33	10:03	10:33	11:03	11:33	12:03	12:33	13:03	13:33	14:03	14:33	15:03	15:33	16:03
Taibach, o/s Memorial Park	08:33	09:03	09:33	10:03	10:33	11:03	11:33	12:03	12:33	13:03	13:33	14:03	14:33	15:03	15:33	16:03
Taibach, opp Taibach Post Office	08:34	09:04	09:34	10:04	10:34	11:04	11:34	12:04	12:34	13:04	13:34	14:04	14:34	15:04	15:34	16:04
Taibach, opp Eastern School	08:35	09:05	09:35	10:05	10:35	11:05	11:35	12:05	12:35	13:05	13:35	14:05	14:35	15:05	15:35	16:05
Groeswen Hospital, nr Groeswen	08:36	09:06	09:36	10:06	10:36	11:06	11:36	12:06	12:36	13:06	13:36	14:06	14:36	15:06	15:36	16:06
Margam Road after Earl Road, Margam	08:37	09:07	09:37	10:07	10:37	11:07	11:37	12:07	12:37	13:07	13:37	14:07	14:37	15:07	15:37	16:07
Margam Road before Blue Star Garage, Margam	08:38	09:08	09:38	10:08	10:38	11:08	11:38	12:08	12:38	13:08	13:38	14:08	14:38	15:08	15:38	16:08
Margam Road before Twelve Nights, Margam	08:39	09:09	09:39	10:09	10:39	11:09	11:39	12:09	12:39	13:09	13:39	14:09	14:39	15:09	15:39	16:09
Margam, nr Tollgate Shops	08:40	09:10	09:40	10:10	10:40	11:10	11:40	12:10	12:40	13:10	13:40	14:10	14:40	15:10	15:40	16:10
<b>Margam, o/s Tollgate Park <i>arr</i></b>	<b>08:41</b>	<b>09:11</b>	<b>09:41</b>	<b>10:11</b>	<b>10:41</b>	<b>11:11</b>	<b>11:41</b>	<b>12:11</b>	<b>12:41</b>	<b>13:11</b>	<b>13:41</b>	<b>14:11</b>	<b>14:41</b>	<b>15:11</b>	<b>15:41</b>	<b>16:11</b>

S2 - INFORMATION

<b>Orchard Street at Neath Bus Station Stand 10, Neath</b>	<b>dep</b>	<b>15:40</b>	<b>16:10</b>	<b>16:40</b>	<b>17:10</b>	<b>17:40</b>	<b>18:10</b>	<b>18:55</b>	<b>19:55</b>
Neath, o/s 107 London Road		15:41	16:11	16:41	17:11	17:41	18:11	18:56	19:55
Melincryddan, opp Castle Bingo		15:43	16:13	16:43	17:13	17:43	18:13	18:58	19:56
Neath, opp former Metal Box		15:44	16:14	16:44	17:14	17:44	18:14	18:59	19:57
Pantyrheol after Westbourne Road, Penrhiwtyn		15:46	16:16	16:46	17:16	17:46	18:16	19:01	19:57
Penrhiwtyn, nr former Grandison Hotel		15:47	16:17	16:47	17:17	17:47	18:17	19:02	19:58
Cwrt Sart after Station Road, Briton Ferry		15:48	16:18	16:48	17:18	17:48	18:18	19:03	19:59
<b>Giants Grave, nr Lodge Cross</b>		<b>15:50</b>	<b>16:20</b>	<b>16:50</b>	<b>17:20</b>	<b>17:50</b>	<b>18:20</b>	<b>19:05</b>	<b>20:01</b>
Briton Ferry, opp St Clement`s Church		15:51	16:21	16:51	17:21	17:51	18:21	19:06	20:03
Briton Ferry, adj Post Box Briton Ferry Post Office		15:53	16:23	16:53	17:23	17:53	18:23	19:08	20:06
Briton Ferry, nr 102 Travellers Rest									20:08
Crawford Road in Crawford Road, Briton Ferry									20:10
<b>Mayberry Road after Baglan Shops, Baglan</b>									<b>20:11</b>
Greenwood Road after Acorn Place, Baglan									20:12
Baglan, opp 52 Greenwood Road									20:13
Baglan, o/s Baglan Library									20:14
Lodge Drive after Maes Rhedyn, Baglan									20:15
Sunny Mount after Lodge Drive, Baglan									20:15
Sunny Mount after Cedar Gardens, Baglan									20:16
<b>Seaway Parade after Baglan Railway Station, Baglan</b>									<b>20:17</b>
Briton Ferry, nr Briton Ferry Health Centre		15:56	16:29	17:00	17:30	18:00	18:26	19:11	
Seaway Parade after footbridge Seaway Parade, Baglan		16:01	16:34	17:04	17:34	18:04	18:29	19:14	20:17
Seaway Parade before Afandale, Sandfields		16:02	16:35	17:05	17:35	18:05	18:30	19:15	20:18
<b>Western Avenue at Western Avenue Terminus, Sandfields</b>		<b>16:02</b>	<b>16:35</b>	<b>17:05</b>	<b>17:35</b>	<b>18:05</b>	<b>18:32</b>	<b>19:17</b>	<b>20:19</b>
Sandfields, nr Brahms Avenue		16:03	16:36	17:06	17:36	18:06			
Sandfields, o/s Pharmacy Sandfields Surgery		16:04	16:37	17:07	17:37	18:07			
Sandfields, nr Western Avenue School		16:05	16:38	17:08	17:38	18:08			
Western Avenue after Briar Road, Sandfields		16:06	16:39	17:09	17:39	18:09			
Sandy Ridge after Farm Drive, Sandfields		16:07	16:39	17:09	17:39	18:09			
Sandfields, nr 47 Sandy Ridge		16:08	16:40	17:10	17:40	18:10			
Sandfields, nr 37 Dalton House		16:09	16:41	17:11	17:41	18:11			
Aberavon, o/s Church Dalton Road		16:09	16:42	17:12	17:42	18:12			
<b>Grounds in Neath Port Talbot Hospital, Aberavon</b>		<b>16:12</b>	<b>16:44</b>	<b>17:14</b>	<b>17:44</b>	<b>18:14</b>			
Aberavon, nr 14 Dalton Road		16:14	16:47	17:17	17:47	18:17			
Sandfields, o/s Sandown House		16:15	16:47	17:17	17:47	18:17			
Aberavon, opp Club Romney Road		16:16	16:48	17:18	17:48	18:18			
Romney Road before Goya Place, Aberavon		16:16	16:49	17:19	17:49	18:19			
Aberavon, opp 29 Seabrook Place		16:17	16:50	17:20	17:50	18:20			
Sandown Road after Sandown Road Shops, Aberavon		16:18	16:51	17:21	17:51	18:21			
Victoria Road before Hospital Road, Aberavon		16:19	16:52	17:22	17:52	18:22			
Victoria Road before Addison Road, Aberavon		16:19	16:53	17:23	17:53	18:23			
Ysguthan Road after Burgess Green, Aberavon		16:21	16:54	17:24	17:54	18:24			
Aberavon, o/s Health Centre		16:23	16:57	17:27	17:57	18:27			
<b>Heilbronn Way at Port Talbot Bus Station Stand 6, Port Talbot</b>	<b>arr</b>	<b>16:24</b>	<b>16:58</b>	<b>17:28</b>	<b>17:58</b>	<b>18:28</b>			
<b>Heilbronn Way at Port Talbot Bus Station Stand 6, Port Talbot</b>	<b>dep</b>	<b>16:29</b>	<b>17:02</b>	<b>17:32</b>	<b>18:02</b>	<b>18:32</b>			
<b>Port Talbot, Port Talbot Parkway Stand 3 (Stand 3)</b>		<b>16:31</b>	<b>17:04</b>	<b>17:34</b>	<b>18:04</b>	<b>18:34</b>			
Port Talbot, nr Plaza		16:32	17:05	17:35	18:05	18:35			
Central School, nr Abbey Road		16:33	17:06	17:36	18:06	18:36			
Taibach, o/s Memorial Park		16:33	17:06	17:36	18:06	18:36			
Taibach, opp Taibach Post Office		16:34	17:07	17:37	18:07	18:37			

## S2 - INFORMATION

Taihach, opp Eastern School	16:35	17:08	17:38	18:08	18:38
Groeswen Hospital, nr Groeswen	16:36	17:09	17:39	18:09	18:39
Margam Road after Earl Road, Margam	16:37	17:10	17:40	18:10	18:40
Margam Road before Blue Star Garage, Margam	16:38	17:11	17:41	18:11	18:41
Margam Road before Twelve Nights, Margam	16:39	17:12	17:42	18:12	18:42
Margam, nr Tollgate Shops	16:40	17:13	17:43	18:13	18:43
<b>Margam, o/s Tollgate Park arr</b>	<b>16:41</b>	<b>17:14</b>	<b>17:44</b>	<b>18:14</b>	<b>18:44</b>

*Compiled from data for the period Mon 04-Sep-2023 to Sun 10-Sep-2023. Times not in bold are estimated by using the distance between the stops.*

## Sundays

Orchard Street at Neath Bus Station Stand 10, Neath	dep	09:10	10:10	11:10	12:10	13:10	14:10	15:10	16:10	17:10	18:10
Neath, o/s 107 London Road		09:11	10:11	11:11	12:11	13:11	14:11	15:11	16:11	17:11	18:11
Melincryddan, opp Castle Bingo		09:13	10:13	11:13	12:13	13:13	14:13	15:13	16:13	17:13	18:13
Neath, opp former Metal Box		09:14	10:14	11:14	12:14	13:14	14:14	15:14	16:14	17:14	18:14
Pantyrheol after Westbourne Road, Penrhiwtyn		09:15	10:15	11:15	12:15	13:15	14:15	15:15	16:15	17:15	18:15
Penrhiwtyn, nr former Grandison Hotel		09:16	10:16	11:16	12:16	13:16	14:16	15:16	16:16	17:16	18:16
Cwrt Sart after Station Road, Briton Ferry		09:17	10:17	11:17	12:17	13:17	14:17	15:17	16:17	17:17	18:17
<b>Giants Grave, nr Lodge Cross</b>		<b>09:19</b>	<b>10:19</b>	<b>11:19</b>	<b>12:19</b>	<b>13:19</b>	<b>14:19</b>	<b>15:19</b>	<b>16:19</b>	<b>17:19</b>	<b>18:19</b>
Briton Ferry, opp St Clement's Church		09:20	10:20	11:20	12:20	13:20	14:20	15:20	16:20	17:20	18:20
Briton Ferry, adj Post Box Briton Ferry Post Office		09:21	10:21	11:21	12:21	13:21	14:21	15:21	16:21	17:21	18:21
Briton Ferry, nr 102 Travellers Rest		09:22	10:22	11:22	12:22	13:22	14:22	15:22	16:22	17:22	18:22
Crawford Road in Crawford Road, Briton Ferry		09:23	10:23	11:23	12:23	13:23	14:23	15:23	16:23	17:23	18:23
<b>Mayberry Road after Baglan Shops, Baglan</b>		<b>09:24</b>	<b>10:24</b>	<b>11:24</b>	<b>12:24</b>	<b>13:24</b>	<b>14:24</b>	<b>15:24</b>	<b>16:24</b>	<b>17:24</b>	<b>18:24</b>
Greenwood Road after Acorn Place, Baglan		09:25	10:25	11:25	12:25	13:25	14:25	15:25	16:25	17:25	18:25
Baglan, opp 52 Greenwood Road		09:26	10:26	11:26	12:26	13:26	14:26	15:26	16:26	17:26	18:26
Baglan, o/s Baglan Library		09:27	10:27	11:27	12:27	13:27	14:27	15:27	16:27	17:27	18:27
Lodge Drive after Maes Rhedyn, Baglan		09:28	10:28	11:28	12:28	13:28	14:28	15:28	16:28	17:28	18:28
Sunny Mount after Lodge Drive, Baglan		09:28	10:28	11:28	12:28	13:28	14:28	15:28	16:28	17:28	18:28
Sunny Mount after Cedar Gardens, Baglan		09:29	10:29	11:29	12:29	13:29	14:29	15:29	16:29	17:29	18:29
<b>Seaway Parade after Baglan Railway Station, Baglan</b>		<b>09:30</b>	<b>10:30</b>	<b>11:30</b>	<b>12:30</b>	<b>13:30</b>	<b>14:30</b>	<b>15:30</b>	<b>16:30</b>	<b>17:30</b>	<b>18:30</b>
Seaway Parade after footbridge Seaway Parade, Baglan		09:30	10:30	11:30	12:30	13:30	14:30	15:30	16:30	17:30	18:30
Seaway Parade before Afandale, Sandfields		09:31	10:31	11:31	12:31	13:31	14:31	15:31	16:31	17:31	18:31
<b>Western Avenue at Western Avenue Terminus, Sandfields</b>		<b>09:32</b>	<b>10:32</b>	<b>11:32</b>	<b>12:32</b>	<b>13:32</b>	<b>14:32</b>	<b>15:32</b>	<b>16:32</b>	<b>17:32</b>	<b>18:32</b>
Sandfields, nr Brahms Avenue		09:33	10:33	11:33	12:33	13:33	14:33	15:33	16:33	17:33	18:33
Sandfields, o/s Pharmacy Sandfields Surgery		09:34	10:34	11:34	12:34	13:34	14:34	15:34	16:34	17:34	18:34
Sandfields, nr Western Avenue School		09:35	10:35	11:35	12:35	13:35	14:35	15:35	16:35	17:35	18:35
Western Avenue after Briar Road, Sandfields		09:36	10:36	11:36	12:36	13:36	14:36	15:36	16:36	17:36	18:36
Sandy Ridge after Farm Drive, Sandfields		09:36	10:36	11:36	12:36	13:36	14:36	15:36	16:36	17:36	18:36
Sandfields, nr 47 Sandy Ridge		09:37	10:37	11:37	12:37	13:37	14:37	15:37	16:37	17:37	18:37
Sandfields, nr 37 Dalton House		09:38	10:38	11:38	12:38	13:38	14:38	15:38	16:38	17:38	18:38
Aberavon, o/s Church Dalton Road		09:39	10:39	11:39	12:39	13:39	14:39	15:39	16:39	17:39	18:39
<b>Grounds in Neath Port Talbot Hospital, Aberavon</b>		<b>09:41</b>	<b>10:41</b>	<b>11:41</b>	<b>12:41</b>	<b>13:41</b>	<b>14:41</b>	<b>15:41</b>	<b>16:41</b>	<b>17:41</b>	<b>18:41</b>
Aberavon, nr 14 Dalton Road		09:43	10:43	11:43	12:43	13:43	14:43	15:43	16:43	17:43	18:43
Sandfields, o/s Sandown House		09:43	10:43	11:43	12:43	13:43	14:43	15:43	16:43	17:43	18:43
Aberavon, opp Club Romney Road		09:44	10:44	11:44	12:44	13:44	14:44	15:44	16:44	17:44	18:44
Romney Road before Goya Place, Aberavon		09:44	10:44	11:44	12:44	13:44	14:44	15:44	16:44	17:44	18:44
Aberavon, opp 29 Seabrook Place		09:45	10:45	11:45	12:45	13:45	14:45	15:45	16:45	17:45	18:45
Sandown Road after Sandown Road Shops, Aberavon		09:46	10:46	11:46	12:46	13:46	14:46	15:46	16:46	17:46	18:46
Victoria Road before Hospital Road, Aberavon		09:46	10:46	11:46	12:46	13:46	14:46	15:46	16:46	17:46	18:46
Victoria Road before Addison Road, Aberavon		09:47	10:47	11:47	12:47	13:47	14:47	15:47	16:47	17:47	18:47
Ysguthan Road after Burgess Green, Aberavon		09:47	10:47	11:47	12:47	13:47	14:47	15:47	16:47	17:47	18:47
Aberavon, o/s Health Centre		09:48	10:48	11:48	12:48	13:48	14:48	15:48	16:48	17:48	18:48
<b>Heilbronn Way at Port Talbot Bus Station Stand 6, Port Talbot</b>	<b>arr</b>	<b>09:50</b>	<b>10:50</b>	<b>11:50</b>	<b>12:50</b>	<b>13:50</b>	<b>14:50</b>	<b>15:50</b>	<b>16:50</b>	<b>17:50</b>	<b>18:50</b>

## S2 - INFORMATION

*Compiled from data for the period Mon 04-Sep-2023 to Sun 10-Sep-2023. Times not in bold are estimated by using the distance between the stops.*

T1C

Aberystwyth - Cardiff

Mid Wales Travel

Mondays to Fridays

<b>Aberystwyth, o/s Aberystwyth Bus Station Stand 7</b>	<b>dep</b>	<b>09:40</b>
A487 before Royal Oak, Llanfarian		09:50
<b>A487 at Blaenplwyf, Blaen-plwll</b>		<b>09:53</b>
Llanrhystud, opp Black Lion		10:01
Llanon, o/s Central Hotel		10:05
<b>Aberaeron, o/s Alban Square 1</b>	<b>arr</b>	<b>10:17</b>
<b>Aberaeron, o/s Alban Square 1</b>	<b>dep</b>	<b>10:20</b>
Alma Street after Pont Llethi, Llanarth		10:27
Synod, opp Synod Inn		10:31
A486 before Ffostrasol Arms, Ffostrasol		10:38
Church Street after St Tysul's Church, Llandysul		10:48
Pencader War Memorial, B4459, Pencader		10:58
Alltwalis Primary School, A485, Alltwalis		11:04
Rhydargaeau, A485, Rhydargaeau		11:10
Peniel, A485, Peniel		11:13
Glangwili Hospital, Dolgwili Road, Tanerdy		11:16
Carmarthen Railway Station, Station Approach, Carmarthen		11:23
<b>Carmarthen, Carmarthen Bus Station Stand 1 (Bay 1)</b>	<b>arr</b>	<b>11:30</b>
<b>Carmarthen, Carmarthen Bus Station Stand 1 (Bay 1)</b>	<b>dep</b>	<b>11:40</b>
Cross Hands Library, Llandeilo Road, Cross Hands		11:59
Peniel Green Road before Bowen Arms, Lon-Las		12:32
Port Talbot, Port Talbot Parkway Stand 6 (Stand 6)		12:47
Sarn, adj Sarn Odeon		13:07
Service Road at Pencoed Services, Pencoed		13:12
Cardiff Bay, opp Tesco Mermaid Quay		13:43
Atlantic Wharf, adj Station Lloyd George Avenue		13:45
<b>Cardiff, o/s Central Station NE2</b>	<b>arr</b>	<b>13:50</b>

Compiled from data for the period Mon 04-Sep-2023 to Sun 10-Sep-2023. Times not in bold are estimated by using the distance between the stops.



T1C

Aberystwyth - Cardiff

Mid Wales Travel

Saturdays

Aberystwyth, o/s Aberystwyth Bus Station Stand 7	<i>dep</i>	09:40
A487 before Royal Oak, Llanfarian		09:50
A487 at Blaenplwyf, Blaen-plwll		09:53
Llanrhystud, opp Black Lion		10:01
Llanon, o/s Central Hotel		10:05
Aberaeron, o/s Alban Square 1	<i>arr</i>	10:17
Aberaeron, o/s Alban Square 1	<i>dep</i>	10:20
Alma Street after Pont Llethi, Llanarth		10:27
Synod, opp Synod Inn		10:31
A486 before Ffostrasol Arms, Ffostrasol		10:38
Church Street after St Tysul's Church, Llandysul		10:48
Pencader War Memorial, B4459, Pencader		10:58
Alltwalis Primary School, A485, Alltwalis		11:04
Rhydargaeau, A485, Rhydargaeau		11:10
Peniel, A485, Peniel		11:13
Glangwili Hospital, Dolgwili Road, Tonerdy		11:16
Carmarthen Railway Station, Station Approach, Carmarthen		11:23
Carmarthen, Carmarthen Bus Station Stand 1 (Bay 1)	<i>arr</i>	11:30
Carmarthen, Carmarthen Bus Station Stand 1 (Bay 1)	<i>dep</i>	11:40
Cross Hands Library, Llandeilo Road, Cross Hands		11:59
Peniel Green Road before Bowen Arms, Lon-Las		12:32
Port Talbot, Port Talbot Parkway Stand 6 (Stand 6)		12:47
Sarn, adj Sarn Odeon		13:07
Service Road at Pencoed Services, Pencoed		13:12
Cardiff Bay, opp Tesco Mermaid Quay		13:43
Atlantic Wharf, adj Station Lloyd George Avenue		13:45
Cardiff, o/s Central Station NE2	<i>arr</i>	13:50

Compiled from data for the period Mon 04-Sep-2023 to Sun 10-Sep-2023. Times not in bold are estimated by using the distance between the stops.

T1C

Aberystwyth - Cardiff

Mid Wales Travel

Sundays

Aberystwyth, o/s Aberystwyth Bus Station Stand 7	<i>dep</i>	09:40
A487 before Royal Oak, Llanfarian		09:50
A487 at Blaenplwyf, Blaen-plwll		09:53
Llanrhystud, opp Black Lion		10:01
Llanon, o/s Central Hotel		10:05
Aberaeron, o/s Alban Square 1	<i>arr</i>	10:17
Aberaeron, o/s Alban Square 1	<i>dep</i>	10:20
Alma Street after Pont Llethi, Llanarth		10:27
Synod, opp Synod Inn		10:31
A486 before Ffostrasol Arms, Ffostrasol		10:38
Church Street after St Tysul's Church, Llandysul		10:48
Pencader War Memorial, B4459, Pencader		10:58
Alltwalis Primary School, A485, Alltwalis		11:04
Rhydargaeau, A485, Rhydargaeau		11:10
Peniel, A485, Peniel		11:13
Glangwili Hospital, Dolgwili Road, Tanerdy		11:16
Carmarthen Railway Station, Station Approach, Carmarthen		11:23
Carmarthen, Carmarthen Bus Station Stand 1 (Bay 1)	<i>arr</i>	11:30
Carmarthen, Carmarthen Bus Station Stand 1 (Bay 1)	<i>dep</i>	11:40
Cross Hands Library, Llandeilo Road, Cross Hands		11:59
Peniel Green Road before Bowen Arms, Lon-Las		12:32
Port Talbot, Port Talbot Parkway Stand 6 (Stand 6)		12:47
Sarn, adj Sarn Odeon		13:07
Service Road at Pencoed Services, Pencoed		13:12
Cardiff Bay, opp Tesco Mermaid Quay		13:43
Atlantic Wharf, adj Station Lloyd George Avenue		13:45
Cardiff, o/s Central Station NE2	<i>arr</i>	13:50

Compiled from data for the period Mon 04-Sep-2023 to Sun 10-Sep-2023. Times not in bold are estimated by using the distance between the stops.

T1C

Cardiff - Aberystwyth

Mid Wales Travel

Mondays to Fridays

Cardiff, o/s Central Station NE2	<i>dep</i>	17:10
Cardiff Bay, opp Bills Mermaid Quay		17:15
Service Road at Pencoed Services, Pencoed		17:45
Sarn, adj Sarn Odeon		17:50
Port Talbot, Port Talbot Parkway Stand 6 (Stand 6)		18:10
Peniel Green Road before Bowen Arms, Lon-Las		18:25
Cross Hands Library, Llandeilo Road, Cross Hands		18:58
Carmarthen, Carmarthen Bus Station Stand 1 (Bay 1)	<i>arr</i>	19:20
Carmarthen, Carmarthen Bus Station Stand 1 (Bay 1)	<i>dep</i>	19:30
Carmarthen Railway Station, Station Approach, Carmarthen		19:34
Glangwili Hospital, Dolgwili Road, Tanerdy		19:41
Peniel, A485, Peniel		19:44
Rhydargaeau, A485, Rhydargaeau		19:47
Alltwalis Primary School, A485, Alltwalis		19:53
Pencader War Memorial, A485, Pencader		19:59
Llandysul, King Street (beginning)		20:09
A486 after Ffostrasol Arms, Ffostrasol		20:19
Synod, opp Synod Inn		20:26
Alma Street after Pont Llethi, Llanarth		20:30
Aberaeron, o/s Alban Square 1	<i>arr</i>	20:40
Aberaeron, o/s Alban Square 1	<i>dep</i>	20:43
Llanon, opp Central Hotel		20:52
Llanrhystud, o/s Black Lion		20:56
Blaen-plwlf, o/s Chapel Blaenplwyl		21:04
A487 before Bryn Eglur, Llanfariar		21:07
Aberystwyth, o/s Aberystwyth Bus Station Stand 7	<i>arr</i>	21:20

Compiled from data for the period Mon 04-Sep-2023 to Sun 10-Sep-2023. Times not in bold are estimated by using the distance between the stops.

T1C

Cardiff - Aberystwyth

Mid Wales Travel

Saturdays

Cardiff, o/s Central Station NE2	<i>dep</i>	17:10
Cardiff Bay, opp Bills Mermaid Quay		17:15
Service Road at Pencoed Services, Pencoed		17:45
Sarn, adj Sarn Odeon		17:50
Port Talbot, Port Talbot Parkway Stand 6 (Stand 6)		18:10
Peniel Green Road before Bowen Arms, Lon-Las		18:25
Cross Hands Library, Llandeilo Road, Cross Hands		18:58
Carmarthen, Carmarthen Bus Station Stand 1 (Bay 1)	<i>arr</i>	19:20
Carmarthen, Carmarthen Bus Station Stand 1 (Bay 1)	<i>dep</i>	19:30
Carmarthen Railway Station, Station Approach, Carmarthen		19:34
Glangwili Hospital, Dolgwili Road, Tanerdy		19:41
Peniel, A485, Peniel		19:44
Rhydargaeau, A485, Rhydargaeau		19:47
Alltwalis Primary School, A485, Alltwalis		19:53
Pencader War Memorial, A485, Pencader		19:59
Llandysul, King Street (beginning)		20:09
A486 after Ffostrasol Arms, Ffostrasol		20:19
Synod, opp Synod Inn		20:26
Alma Street after Pont Llethi, Llanarth		20:30
Aberaeron, o/s Alban Square 1	<i>arr</i>	20:40
Aberaeron, o/s Alban Square 1	<i>dep</i>	20:43
Llanon, opp Central Hotel		20:52
Llanrhystud, o/s Black Lion		20:56
Blaen-plwlf, o/s Chapel Blaenplwyl		21:04
A487 before Bryn Eglur, Llanfariar		21:07
Aberystwyth, o/s Aberystwyth Bus Station Stand 7	<i>arr</i>	21:20

Compiled from data for the period Mon 04-Sep-2023 to Sun 10-Sep-2023. Times not in bold are estimated by using the distance between the stops.

T1C

Cardiff - Aberystwyth

Mid Wales Travel

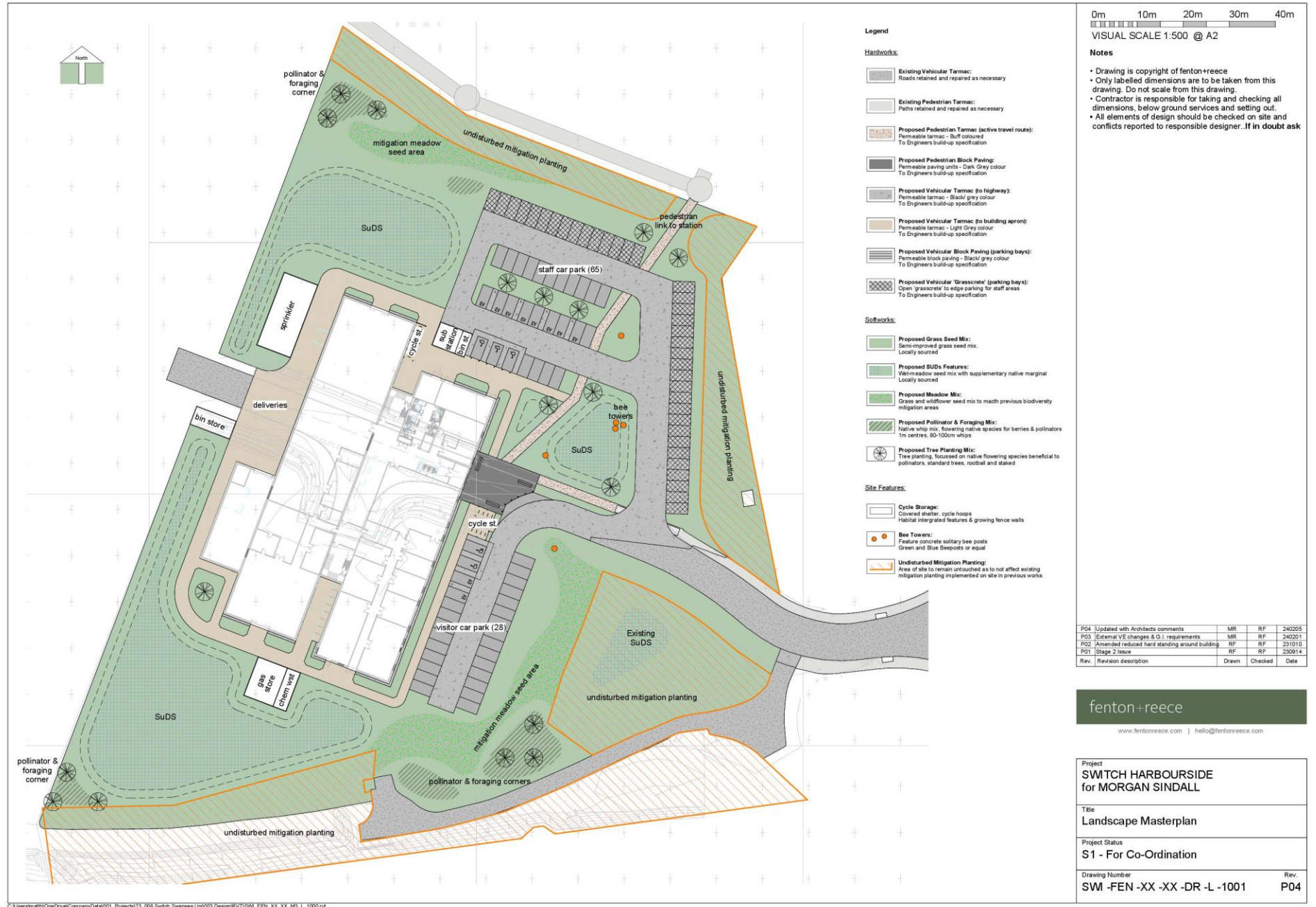
Sundays

Cardiff, o/s Central Station NE2	<i>dep</i>	17:10
Cardiff Bay, opp Bills Mermaid Quay		17:15
Service Road at Pencoed Services, Pencoed		17:45
Sarn, adj Sarn Odeon		17:50
Port Talbot, Port Talbot Parkway Stand 6 (Stand 6)		18:10
Peniel Green Road before Bowen Arms, Lon-Las		18:25
Cross Hands Library, Llandeilo Road, Cross Hands		18:58
Carmarthen, Carmarthen Bus Station Stand 1 (Bay 1)	<i>arr</i>	19:20
Carmarthen, Carmarthen Bus Station Stand 1 (Bay 1)	<i>dep</i>	19:30
Carmarthen Railway Station, Station Approach, Carmarthen		19:34
Glangwili Hospital, Dolgwili Road, Tanerdy		19:41
Peniel, A485, Peniel		19:44
Rhydargaeau, A485, Rhydargaeau		19:47
Alltwalis Primary School, A485, Alltwalis		19:53
Pencader War Memorial, A485, Pencader		19:59
Llandysul, King Street (beginning)		20:09
A486 after Ffostrasol Arms, Ffostrasol		20:19
Synod, opp Synod Inn		20:26
Alma Street after Pont Llethi, Llanarth		20:30
Aberaeron, o/s Alban Square 1	<i>arr</i>	20:40
Aberaeron, o/s Alban Square 1	<i>dep</i>	20:43
Llanon, opp Central Hotel		20:52
Llanrhystud, o/s Black Lion		20:56
Blaen-plwlf, o/s Chapel Blaenplwyl		21:04
A487 before Bryn Eglur, Llanfariar		21:07
Aberystwyth, o/s Aberystwyth Bus Station Stand 7	<i>arr</i>	21:20

Compiled from data for the period Mon 04-Sep-2023 to Sun 10-Sep-2023. Times not in bold are estimated by using the distance between the stops.

# Appendix C Site Layout Plan

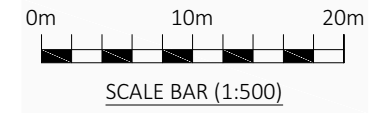
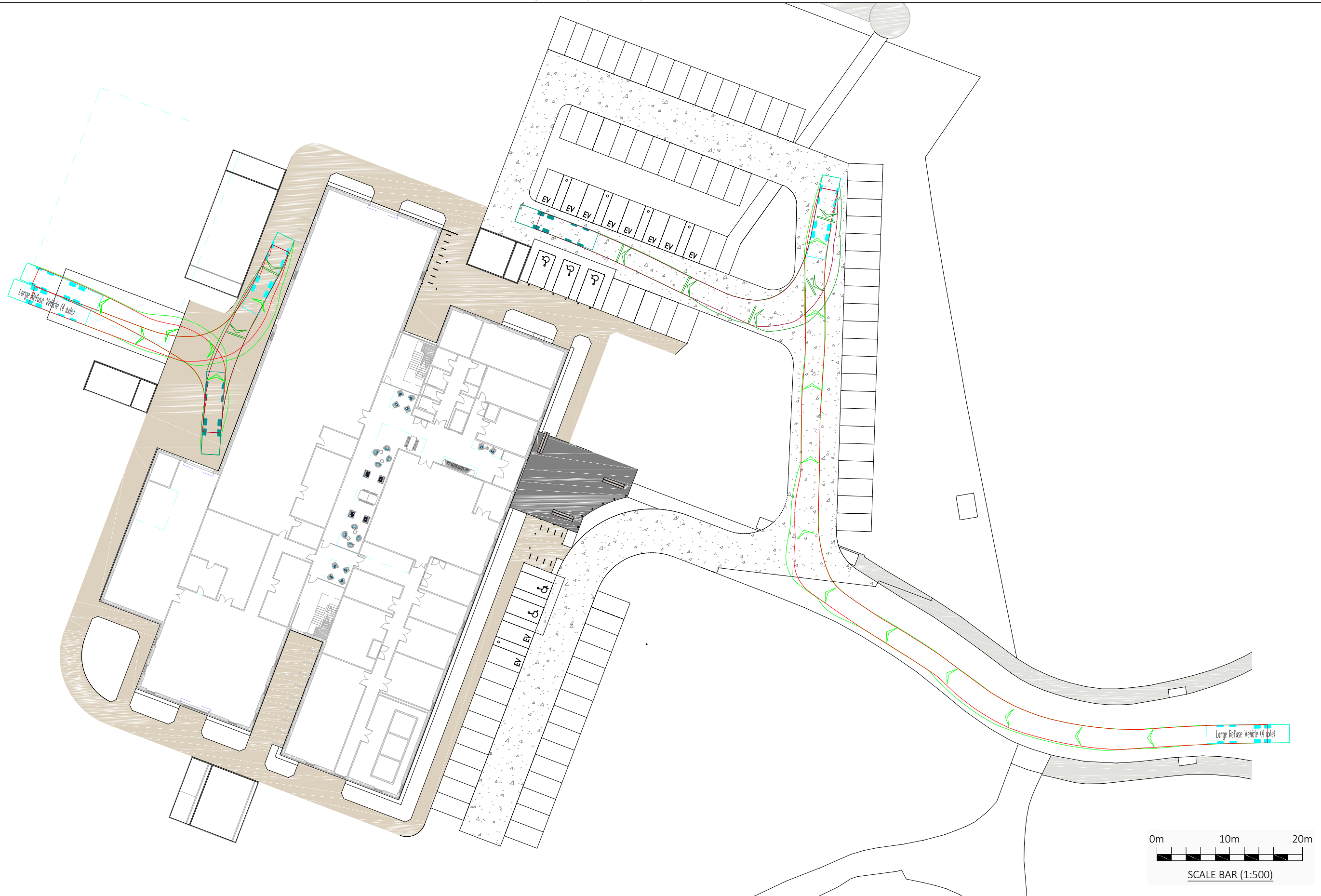
# 2.0 Site Plan



C:\Users\m\OneDrive\CompanyData\001\_Projects\03\_068 Switch Swansea UN203 Design\RY\GISW\_FEN\_XX\_XX\_ML\_1000.rvt

# Appendix D Swept Path Analysis





KEY PLAN

Large Refuse Vehicle (4 axle)

Overall Length 11.347m  
 Overall Width 3.500m  
 Overall Body Height 2.750m  
 Min Body Ground Clearance 0.1304m  
 Track Width 6.500m  
 Lock to lock time 6.000m  
 Wall to Wall Turning Radius 11.330m

NOTES

NOTES (CONTINUED)

REVISIONS (CONTINUED)

REVISIONS

Rev	Date	Description	By	Ckd	App
P01	15/03/2024	First Issue.	AR	LC	LH

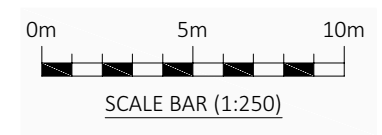
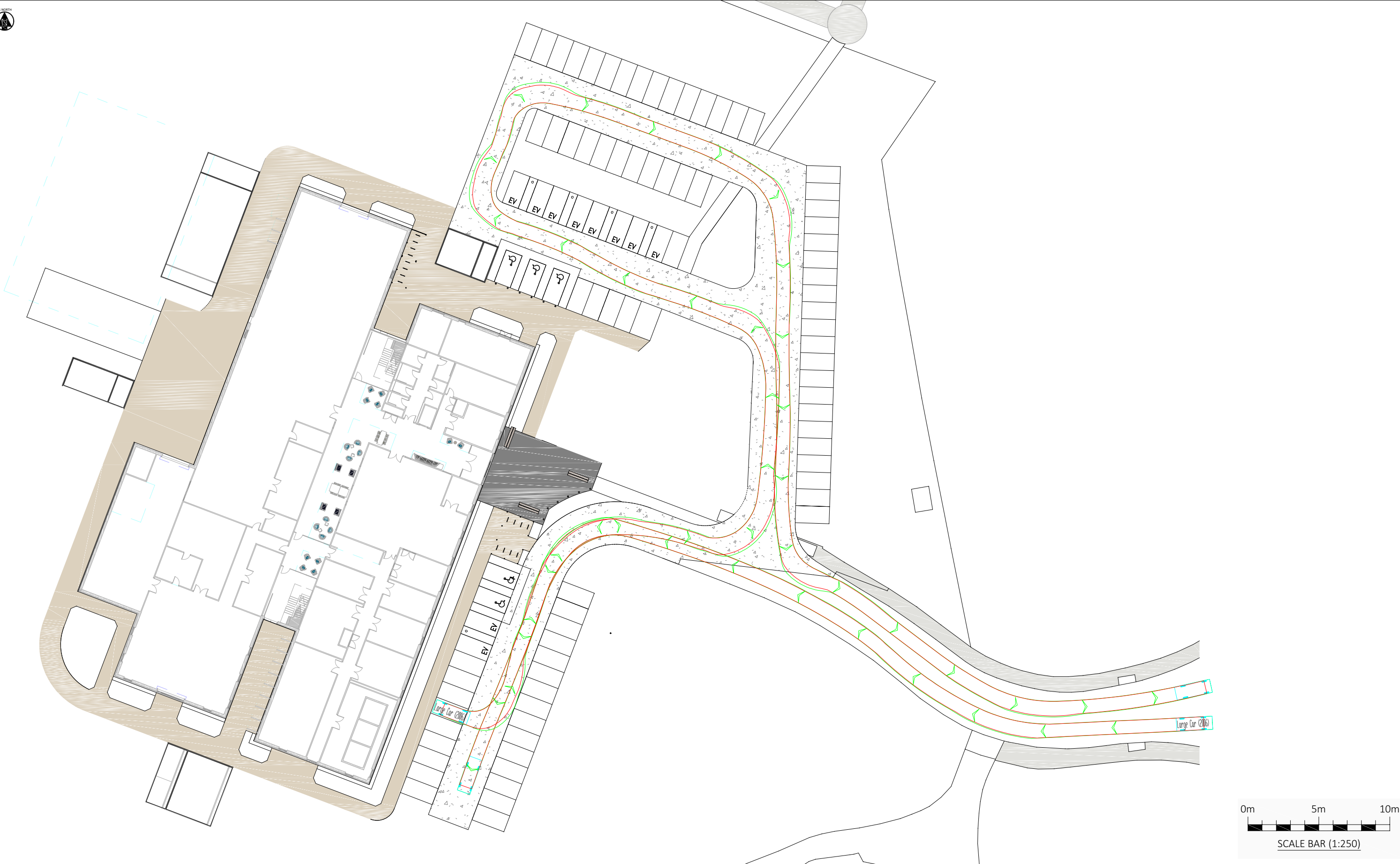
MERCHANTS' HOUSE NORTH  
 WAPPING ROAD  
 BRISTOL  
 BS2 8RW  
 t: (0117) 9459 225  
 e: bristol@hydrock.com

CLIENT  
**MORGAN SINDALL CONSTRUCTION AND INFRASTRUCTURE LTD**

PROJECT  
**SWITCH**

TITLE <b>SWEEP PATH ANALYSIS</b>	
LARGE REFUSE VEHICLE (4-AXLE)	
HYDROCK PROJECT NO. 26279	SCALE @ A1 1:500
STATUS DESCRIPTION <b>INFORMATION</b>	STATUS S2
DRAWING NO. (PROJECT CODE-ORIGINATOR-ZONE-LEVEL-TYPE-ROLE-NUMBER) 26279-HYD-XX-XX-DR-TP-0103	REVISION P02

Y:\26000-26999\26279 - SWITCH\01\_WIP\M2\_Model\_2d\TP\26279-HYD-XX-XX-TP-0001.dwg, 15/03/2024 12:09:44, DWG To PDF.pc3



KEY PLAN

Large Car (2006)

Overall Length	5.079m
Overall Width	1.872m
Overall Body Height	1.525m
Min Body Ground Clearance	0.310m
Max Track Width	1.831m
Lock to lock time	4.00s
Kerb to Kerb Turning Radius	5.900m

NOTES

NOTES (CONTINUED)

REVISIONS (CONTINUED)

REVISIONS

PO1	06/03/2024	First Issue.	AR	LC	LH
Rev	Date	Description	By	Ckd	App

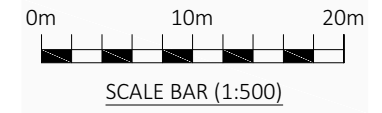
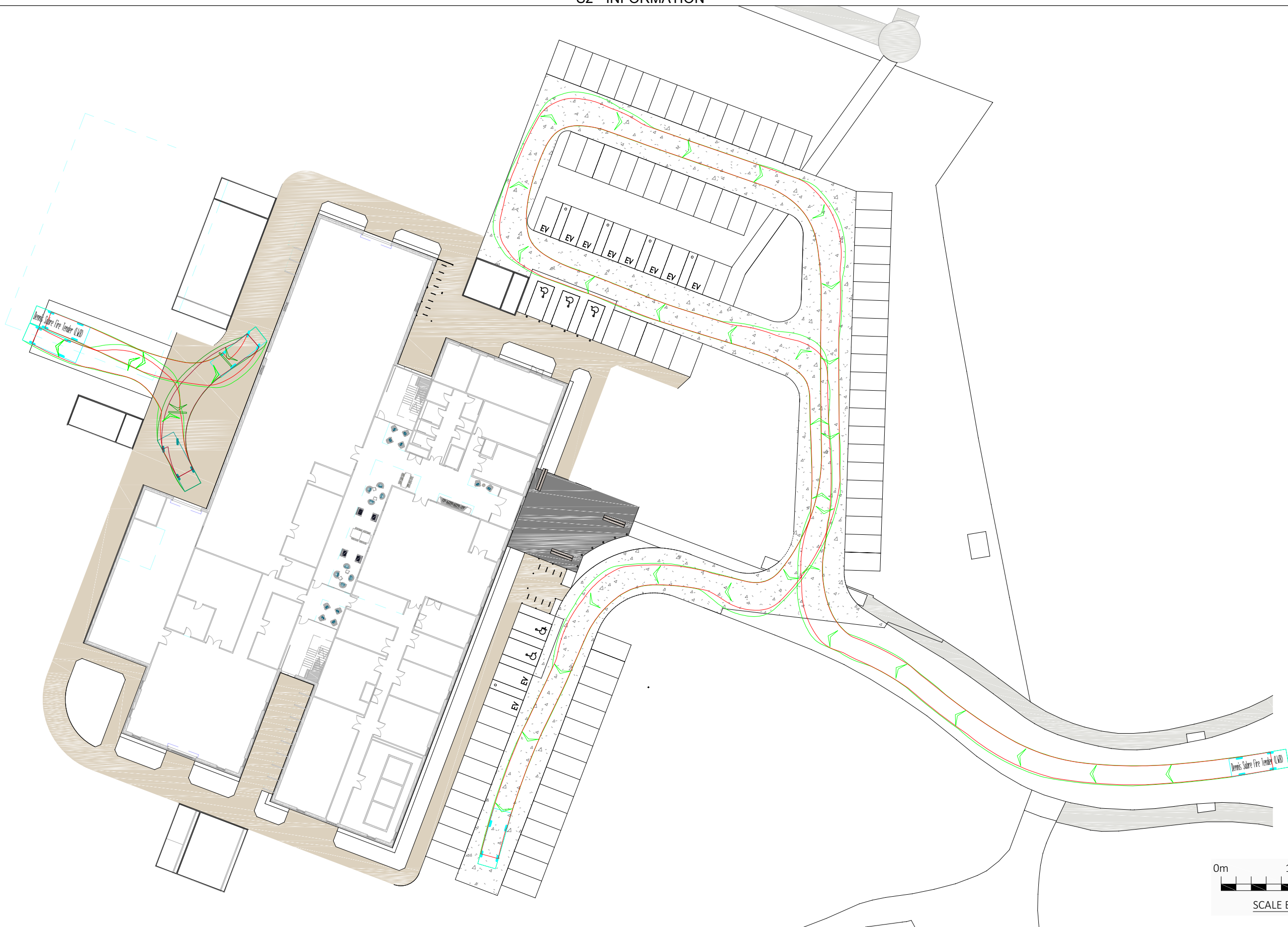
MERCHANTS' HOUSE NORTH  
WAPPING ROAD  
BRISTOL  
BS2 4RW  
t: (0117) 9459 225  
e: bristol@hydrock.com

CLIENT  
MORGAN SINDALL CONSTRUCTION AND  
INFRASTRUCTURE LTD

PROJECT  
SWITCH

TITLE SWEEP PATH ANALYSIS	
LARGE CAR	
HYDROCK PROJECT NO. 26279	SCALE @ A1 1:250
STATUS DESCRIPTION INFORMATION	STATUS S2
DRAWING NO. (PROJECT CODE-ORIGINATOR-ZONE-LEVEL-TYPE-ROLE-NUMBER) 26279-HYD-XX-XX-DR-TP-0105	REVISION P01

Y:\26000-26999\26279 - SWITCH\01\_WIP\M2\_Model\2d\TP\26279-HYD-XX-XX-TP-0001.dwg, 06/03/2024 12:05:06, DWG To PDF.pcs



KEY PLAN

Dennis Sabre Fire Tender (LWB)

Overall Length 7.700m  
 Overall Width 2.450m  
 Overall Body Height 2.900m  
 Min Body ground clearance 0.200m  
 Track Width 2.000m  
 Lock to lock time 7.400m  
 Kerb to Kerb Turning Radius 7.400m

NOTES

NOTES (CONTINUED)

REVISIONS (CONTINUED)

REVISIONS

Rev	Date	Description	By	Ckd	App
P01	15/03/2024	First Issue.	AR	LC	LH

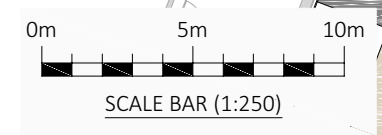
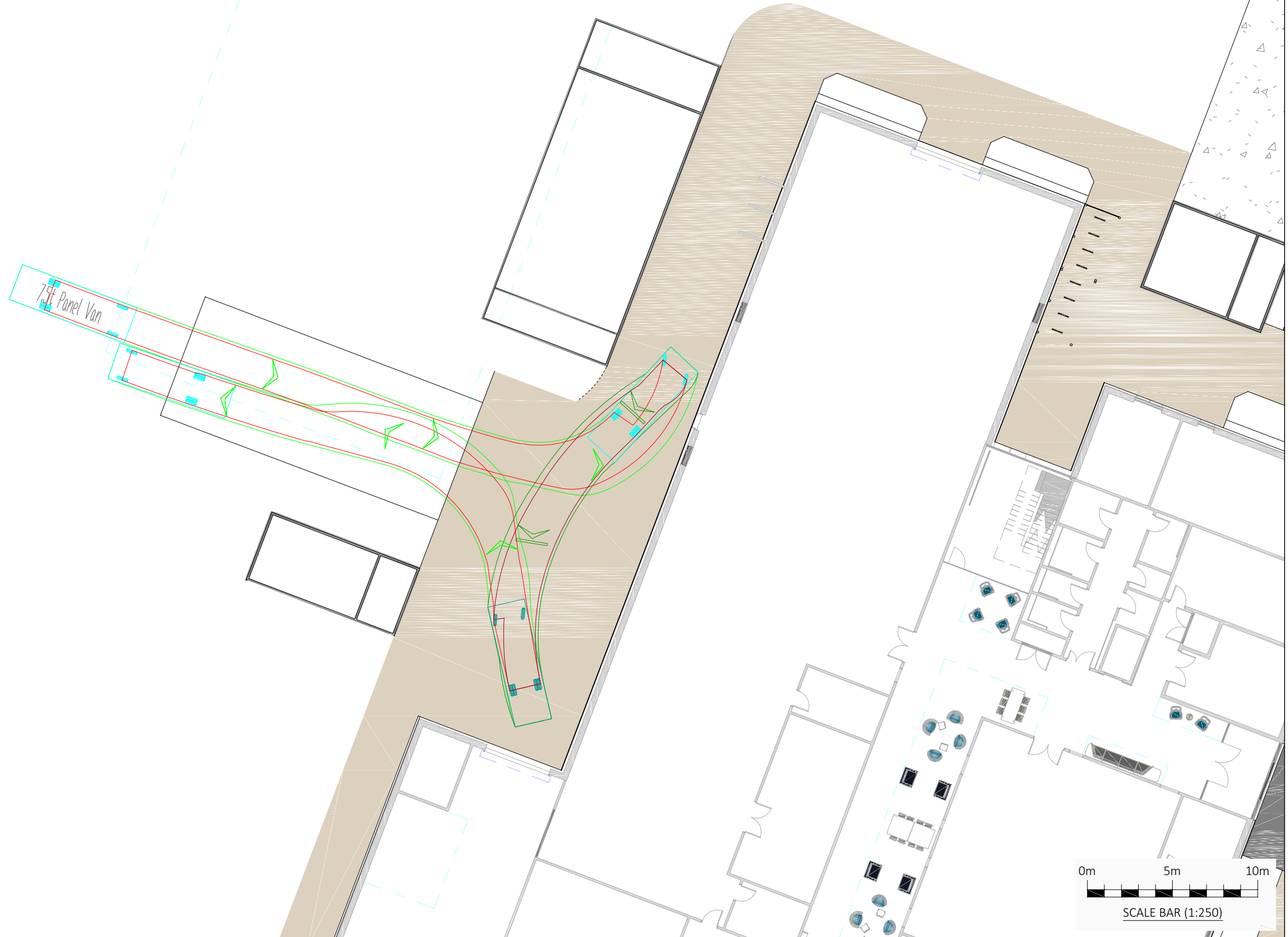
**Hydrock** MERCHANTS' HOUSE NORTH  
WAPPING ROAD  
BRISTOL  
BS2 8RW  
t: (0117) 9459 225  
e: bristol@hydrock.com

CLIENT  
**MORGAN SINDALL CONSTRUCTION AND INFRASTRUCTURE LTD**

PROJECT  
**SWITCH**

TITLE <b>SWEPT PATH ANALYSIS</b>		STATUS <b>S2</b>	
FIRE TENDER		REVISION <b>P02</b>	
HYDROCK PROJECT NO. <b>26279</b>	SCALE @ A1 <b>1:500</b>	DRAWING NO. (PROJECT CODE-ORIGINATOR-ZONE-LEVEL-TYPE-ROLE-NUMBER) <b>26279-HYD-XX-XX-DR-TP-0101</b>	

Y:\26000-26999\26279 - SWITCH\01\_WIP\M2\_Model\2d\TP\26279-HYD-XX-XX-RR-TP-0001.dwg, 15/03/2024 12:38:21, DWG To PDF.pcs



KEY PLAN

Overall Length	7.210m
Overall Width	2.192m
Overall Body Height	2.544m
Min Body Ground Clearance	0.316m
Track Width	1.865m
Lock to lock time	4.00s
Kerb to Kerb Turning Radius	7.400m

NOTES

NOTES (CONTINUED)

REVISIONS (CONTINUED)

REVISIONS

PO1	06/03/2024	First Issue.	AR	LC	LH
Rev	Date	Description	By	Ckd	App

MERCHANTS' HOUSE NORTH  
WAPPING ROAD  
BRISTOL  
BS2 4RW  
t: (0117) 9459 225  
e: bristol@hydrock.com

CLIENT  
MORGAN SINDALL CONSTRUCTION AND  
INFRASTRUCTURE LTD

PROJECT  
SWITCH

TITLE SWEEP PATH ANALYSIS	
PANEL VAN (7.2m)	
HYDROCK PROJECT NO. 26279	SCALE @ A1 1:250
STATUS DESCRIPTION INFORMATION	STATUS S2
DRAWING NO. (PROJECT CODE-ORIGINATOR-ZONE-LEVEL-TYPE-ROLE-NUMBER) 26279-HYD-XX-XX-DR-TP-0102	REVISION P01

Y:\26000-26999\26279 - SWITCH\01\_WIP\IM2\_Model\_dwg\TP\26279-HYD-XX-XX-RR-TP-0001.dwg, 06/03/2024 12:03:45, DWG To PDF.pcs